


COUNTY OF
SAN BERNARDINO



VALUATIONS-TAX RATES
CODE AREA TAX RATES 2010-2011
BONDED INDEBTEDNESS JUNE 30, 2010

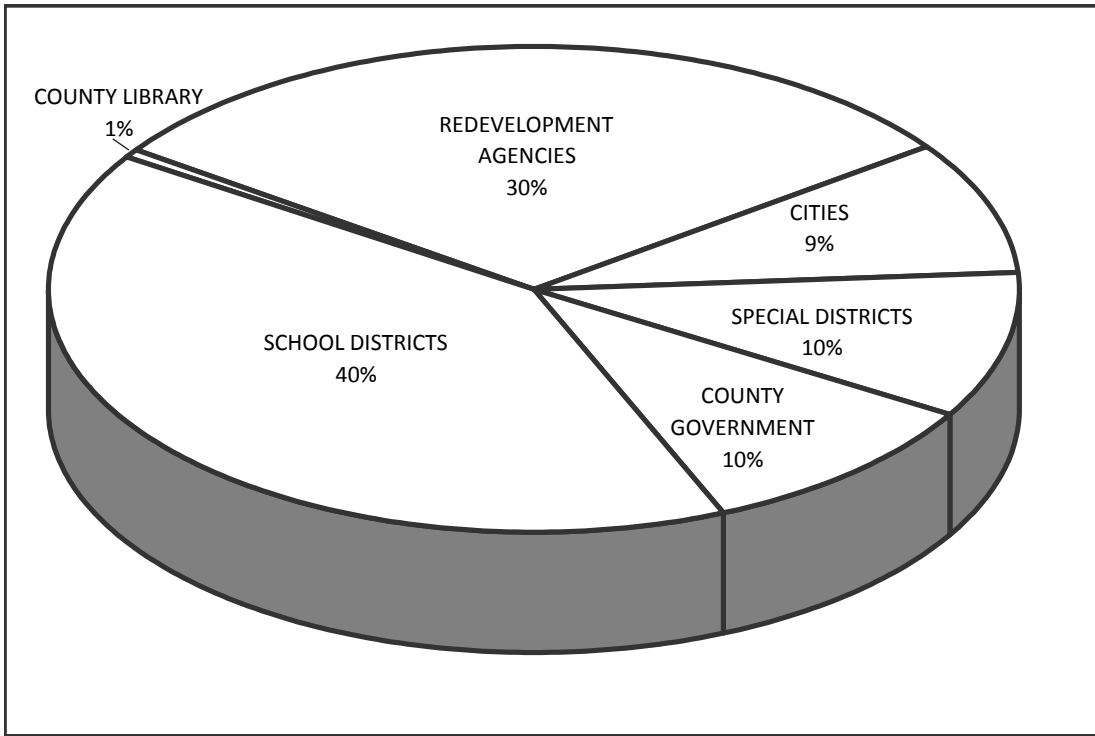
COUNTY OF SAN BERNARDINO
STATE OF CALIFORNIA

COMPILED UNDER THE SUPERVISION OF
LARRY WALKER, AUDITOR-CONTROLLER/RECORDER/
TREASURER/TAX COLLECTOR

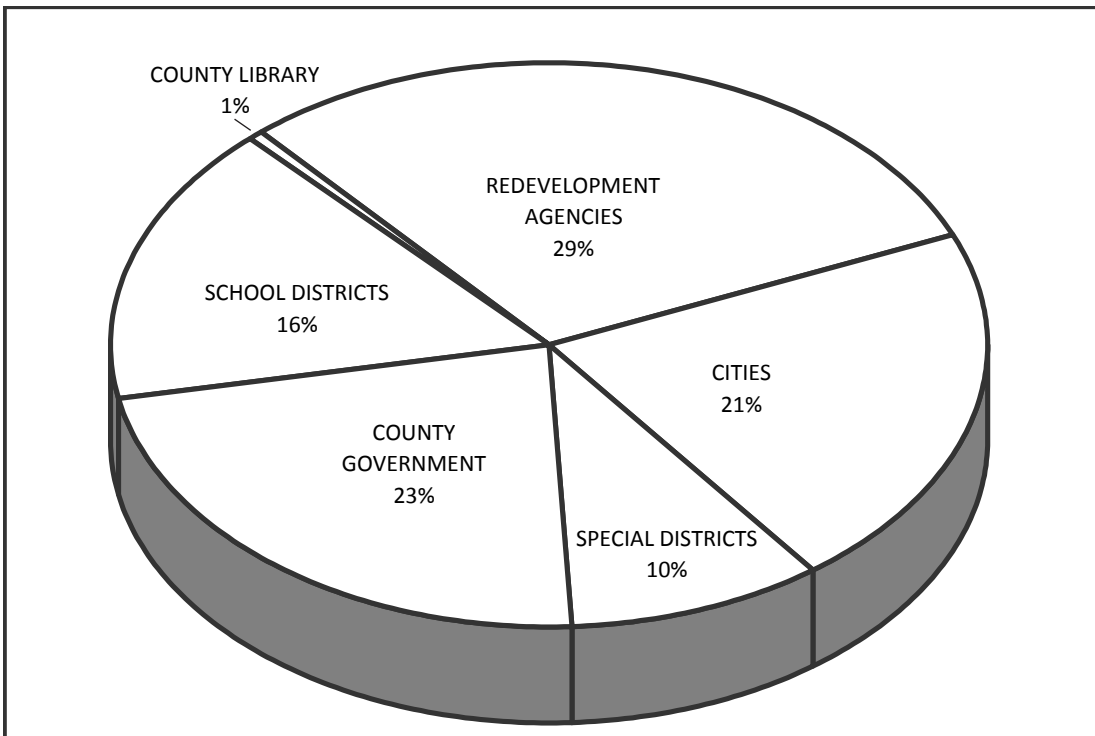
TABLE OF CONTENTS

TITLE	PAGE
Property Tax Dollar Pie Chart	3
Indicates the General Distribution of the 1% Tax Dollar	
Net Valuations and Tax Rate	4 - 9
Lists each Taxing Entity's Net Valuation and Bonded Indebtedness Tax Rate, if applicable	
School Tax Rates	10 - 12
Lists each School District's Net Valuation and Bonded Indebtedness Tax Rate applied to Property within each School District	
Code Area Tax Rates	13 - 61
Lists each Tax Rate Area within the County and Make-up of the Total Tax Rate applied	
Bonded Indebtedness	62 - 64
Lists all General Obligation Bonds for Special Districts and School Districts	
Valuations and Tax Rates of San Bernardino County	65 - 66
Special Assessment Contact List	67 - 84

**SAN BERNARDINO COUNTY PROPERTY TAX DOLLAR
2010-2011**



SAN BERNARDINO COUNTY PROPERTY TAX DOLLAR 2010-2011
*adjusted for property tax in lieu of Vehicle License Fees**



*R&T code 97.70

Average tax rate is 1.143195% per \$100 assessed value

VALUATIONS AND TAX RATES

FUND, CITY OR DISTRICT	UNSECURED			SECURED		
		NET VALUATIONS	2009-2010 TAX RATE	NET VALUATIONS	STATE REIMBURSED EXEMPTIONS	2010-2011 TAX RATE
GENERAL COUNTY	GENERAL	5,106,289,521	1.0000	106,969,298,847	1,859,052,633	1.0000
ERAF	GENERAL TAX LEVY	5,106,289,521	-0-	106,969,298,847	1,859,052,633	-0-
UNITARY TAX	GENERAL TAX LEVY	-	1.0000	4,702,042,667	-	1.0000
UNITARY TAX	DEBT SERVICE	-	0.1940	4,702,042,667	-	0.1798
COUNTY FREE LIBRARY	GENERAL	2,096,376,554	-0-	64,063,310,035	1,129,307,757	-0-
COUNTY SUPERINTENDENT OF SCHOOLS						
COUNTY WIDE	GENERAL TAX LEVY	5,106,289,521	-0-	106,969,298,847	1,859,052,633	-0-
DEVELOPMENTAL CENTER	GENERAL TAX LEVY	3,659,491,135	-0-	89,055,887,375	1,459,001,674	-0-
MENTALLY RETARDED	GENERAL TAX LEVY	3,350,993,645	-0-	80,510,742,200	1,314,510,689	-0-
PHYSICAL HANDICAP	GENERAL TAX LEVY	3,935,995,460	-0-	93,657,307,953	1,575,642,226	-0-
REGIONAL OCCUPATION PROGRAM	GENERAL TAX LEVY	1,606,625,809	-0-	46,415,078,958	956,035,219	-0-
CITIES						
ADELANTO	GENERAL TAX LEVY	5,018,618	-0-	924,019,444	20,097,053	-0-
APPLE VALLEY	GENERAL TAX LEVY	143,189,654	-0-	3,474,061,738	85,993,032	-0-
BARSTOW	GENERAL TAX LEVY	68,819,782	-0-	714,108,609	20,144,454	-0-
BARSTOW PARK	GENERAL TAX LEVY	68,819,782	-0-	714,108,609	20,144,454	-0-
BIG BEAR LAKE	GENERAL TAX LEVY	37,624,821	-0-	2,279,270,663	6,820,856	-0-
CHINO	GENERAL TAX LEVY	420,184,525	-0-	6,355,232,837	70,207,913	-0-
CHINO HILLS	GENERAL TAX LEVY	164,520,448	-0-	8,604,764,916	94,057,366	-0-
COLTON	GENERAL TAX LEVY	129,032,506	-0-	1,467,294,648	37,602,261	-0-
FONTANA	GENERAL TAX LEVY	180,305,848	-0-	4,103,330,325	154,732,407	-0-
VEHICLE PKG	GENERAL TAX LEVY	1,859,493	-0-	240,013,944	2,289,000	-0-
GRAND TERRACE	GENERAL TAX LEVY	5,043,200	-0-	118,569,911	14,222,200	-0-
HESPERIA	GENERAL TAX LEVY	63,928,733	-0-	2,180,205,971	85,625,894	-0-
HIGHLAND	GENERAL TAX LEVY	18,756,882	-0-	1,914,289,741	48,996,580	-0-
LOMA LINDA	GENERAL TAX LEVY	32,467,932	-0-	769,952,452	17,380,318	-0-
MONTCLAIR	GENERAL TAX LEVY	56,843,515	-0-	1,188,839,175	25,702,621	-0-
NEEDLES	GENERAL TAX LEVY	13,478,046	-0-	263,289,158	4,815,980	-0-
ONTARIO	GENERAL TAX LEVY	1,854,605,897	-0-	11,621,891,612	114,658,541	-0-
RANCHO CUCAMONGA	GENERAL TAX LEVY	224,524,050	-0-	10,059,467,314	176,528,324	-0-
REDLANDS	GENERAL TAX LEVY	218,247,249	-0-	5,882,649,196	80,196,711	-0-
MEASURE "O" BONDS	DEBT SERVICE	217,834,643	0.0106	5,879,086,618	80,196,711	0.0108
RIALTO	GENERAL TAX LEVY	83,364,857	-0-	3,277,509,358	75,064,536	-0-
SAN BERNARDINO	GENERAL TAX LEVY	252,261,265	-0-	4,812,711,265	143,550,006	-0-
SAN BERNARDINO	DEBT SERVICE	359,418	0.0355	36,377,919	2,168,023	-0-
TWENTYNINE PALMS	GENERAL TAX LEVY	20,349,873	-0-	594,912,918	14,051,495	-0-
UPLAND	GENERAL TAX LEVY	194,511,128	-0-	5,595,749,964	78,502,987	-0-
VICTORVILLE	GENERAL TAX LEVY	136,730,872	-0-	3,466,224,813	98,706,046	-0-
YUCAIPA	GENERAL TAX LEVY	52,394,002	-0-	3,055,849,994	60,565,337	-0-
YUCCA VALLEY	GENERAL TAX LEVY	33,206,291	-0-	1,081,844,058	27,759,864	-0-
BIG BEAR LAKE FIRE DISTRICT	GENERAL TAX LEVY	37,668,816	-0-	2,292,516,665	6,848,856	-0-
FONTANA FIRE PROTECTION DISTRICT	GENERAL TAX LEVY	295,563,067	-0-	5,419,157,419	170,659,834	-0-
HESPERIA FIRE PROTECTION DISTRICT	GENERAL TAX LEVY	63,928,733	-0-	2,180,565,971	85,625,894	-0-
HESPERIA WATER DISTRICT	GENERAL TAX LEVY	63,882,182	-0-	2,162,051,549	85,268,894	-0-
RANCHO CUCAMONGA FIRE DISTRICT	GENERAL TAX LEVY	234,147,709	-0-	10,146,035,636	176,836,324	-0-
VICTORVILLE STREET LIGHT DISTRICT L & I	GENERAL TAX LEVY	64,841,721	-0-	2,594,721,744	-	-0-
VICTORVILLE WATER DISTRICT						
IMP DIST 1	GENERAL TAX LEVY	130,535,176	-0-	2,632,016,627	78,966,046	-0-
IMP DIST 2	GENERAL TAX LEVY	5,748,048	-0-	1,100,414,058	26,308,800	-0-
AIRPORT DISTRICTS						
BIG BEAR CITY AIRPORT DISTRICT	GENERAL TAX LEVY	47,601,551	-0-	4,645,229,202	26,380,256	-0-

VALUATIONS AND TAX RATES

FUND, CITY OR DISTRICT	UNSECURED			SECURED		
		NET VALUATIONS	2009-2010 TAX RATE	NET VALUATIONS	STATE REIMBURSED EXEMPTIONS	2010-2011 TAX RATE
CEMETERY DISTRICTS						
BARSTOW CEMETERY DISTRICT	GENERAL TAX LEVY	120,866,913	-0-	1,451,448,998	33,288,552	-0-
29 PALMS CEMETERY DISTRICT	GENERAL TAX LEVY	21,969,934	-0-	730,480,829	17,996,696	-0-
COMMUNITY SERVICE DISTRICTS						
BAKER COMM SERV DISTRICT	GENERAL TAX LEVY	7,058,625	-0-	39,280,718	167,800	-0-
BARSTOW HEIGHTS COMM SERV DISTRICT	GENERAL TAX LEVY	673,158	-0-	99,437,300	2,797,200	-0-
BIG BEAR CITY COMM SERV DIST	GENERAL TAX LEVY	8,039,614	-0-	1,961,137,091	17,603,600	-0-
BIG RIVER COMM SERV DISTRICT	GENERAL TAX LEVY	844,169	-0-	91,112,098	2,006,200	-0-
DAGGETT COMM SERV DISTRICT	DEBT SERVICE	3,260,446	0.0303	20,346,954	441,000	0.0179
DAGGETT COMM SERV DISTRICT	GENERAL TAX LEVY	3,260,446	-0-	20,346,954	441,000	-0-
HELENDALE CSD	GENERAL TAX LEVY	5,459,643	-0-	472,064,852	7,989,800	-0-
LAKE ARROWHEAD CSD						
L & I	GENERAL TAX LEVY	14,072,408	-0-	3,979,670,279	-	-0-
MORONGO VALLEY COMM SERVICES DIST	GENERAL TAX LEVY	12,384,563	-0-	181,711,322	5,056,430	-0-
NEWBERRY COMM SERV DISTRICT	GENERAL TAX LEVY	7,426,674	-0-	176,656,600	3,008,600	-0-
PHELAN PINON HILLS CSD	GENERAL TAX LEVY	14,652,369	-0-	1,324,493,910	23,996,531	-0-
RUBIDOUX COMMUNITY SERVICES DIST	GENERAL TAX LEVY	17,944,448	-0-	124,521,294	-	-0-
YERMO COMMUNITY SERVICES DISTRICT	GENERAL TAX LEVY	3,664,744	-0-	85,500,552	1,844,966	-0-
COUNTY SERVICE AREAS						
COUNTY FIRE PROTECTION DIST. ADMIN	GENERAL TAX LEVY	679,113,026	-0-	23,115,198,998	305,181,051	-0-
CSA SL-1	GENERAL TAX LEVY	160,511,244	-0-	3,371,385,456	68,770,090	-0-
CSA 17 - APPLE VALLEY	GENERAL TAX LEVY	250,306	-0-	85,025,726	2,532,889	-0-
CSA 18 - CEDARPINES	GENERAL TAX LEVY	250,039	-0-	98,597,565	1,835,907	-0-
CSA 20 - JOSHUA TREE	GENERAL TAX LEVY	6,209,923	-0-	507,488,442	11,738,997	-0-
CSA 29 - LUCERNE VALLEY	GENERAL TAX LEVY	36,866,412	-0-	646,295,707	7,306,168	-0-
CSA 30 RED MOUNTAIN	GENERAL TAX LEVY	9,188	-0-	1,552,599	132,670	-0-
CSA 38 ZONE K - SPRING VALLEY LAKE	GENERAL TAX LEVY	-	-0-	22,558	-	-0-
CSA 40 - ELEPHANT MOUNTAIN	GENERAL TAX LEVY	83,418,988	-0-	1,430,780,463	37,323,118	-0-
CSA 42 - ORO GRANDE	GENERAL TAX LEVY	5,500,596	-0-	28,078,849	259,000	-0-
CSA 53 - LIGHTING - BIG BEAR	GENERAL TAX LEVY	1,481,738	-0-	272,117,520	1,055,600	-0-
CSA 53 - ZONE B	GENERAL TAX LEVY	1,453,058	-0-	291,923,955	1,124,200	-0-
CSA 54 - CREST FOREST	GENERAL TAX LEVY	8,729,408	-0-	483,156,263	4,666,185	-0-
CSA 56 - WRIGHTWOOD	GENERAL TAX LEVY	3,266,492	-0-	442,958,475	6,179,600	-0-
CSA 59 - DEER LODGE	GENERAL TAX LEVY	66,082	-0-	39,371,726	467,600	-0-
CSA 60 - VICTORVILLE	GENERAL TAX LEVY	454,194,722	-0-	15,544,546,079	370,249,634	-0-
CSA 63 - OAK GLEN/YUCAIPA	GENERAL TAX LEVY	609,258	-0-	83,222,343	677,600	-0-
CSA 64 - SPRING VLY LAKE	GENERAL TAX LEVY	11,998,963	-0-	810,251,732	11,569,600	-0-
CSA 68 - VALLEY OF THE MOON	GENERAL TAX LEVY	12,376	-0-	33,951,881	642,600	-0-
CSA 69 - LAKE ARROWHEAD	GENERAL TAX LEVY	240,436	-0-	76,013,599	490,000	-0-
CSA 70 ZONE D-1 - LAKE ARROWHEAD	GENERAL TAX LEVY	33,774,966	-0-	3,274,885,353	12,262,600	-0-
CSA 70 ZONE F - MORONGO	GENERAL TAX LEVY	-	-0-	7,341,333	228,200	-0-
CSA 70 ZONE G - WRIGHTWOOD	GENERAL TAX LEVY	25,506	-0-	21,425,011	453,600	-0-
CSA 70 ZONE HL	GENERAL TAX LEVY	587,797	-0-	43,329,347	322,000	-0-
CSA 70 ZONE J	GENERAL TAX LEVY	27,949	-0-	8,122,016	112,000	-0-
CSA 70 ZONE L - PINON HILLS	DEBT SERVICE	4,821,147	0.0088	1,006,440,382	19,635,881	0.0097
CSA 70 ZONE R-2 - TWIN PEAKS	GENERAL TAX LEVY	115,596	-0-	11,227,208	119,000	-0-
CSA 70 ZONE R-3 - ERWIN LAKE	GENERAL TAX LEVY	94,863	-0-	93,320,011	1,482,600	-0-
CSA 70 ZONE TV-2 - MORONGO VALLEY	GENERAL TAX LEVY	12,384,563	-0-	175,945,751	4,923,430	-0-
CSA 70 ZONE W - HINKLEY	GENERAL TAX LEVY	7,040,104	-0-	87,704,193	2,047,545	-0-
CSA 70 ZONE W-1 - BIG HORN	GENERAL TAX LEVY	-	-0-	36,703,673	1,241,800	-0-
CSA 70 ZONE W-1 - BIG HORN	DEBT SERVICE	-	0.1614	35,627,713	1,206,800	0.2295
CSA 70 ZONE W-3 - HACIENDA WATER	GENERAL TAX LEVY	-	-0-	16,312,453	551,600	-0-
CSA 73 - ARROWBEAR LAKE	GENERAL TAX LEVY	2,318,646	-0-	102,802,479	1,026,200	-0-
CSA 79 - GREEN VALLEY LAKE	GENERAL TAX LEVY	558,662	-0-	140,943,619	670,600	-0-
CSA 82 GENERAL - SEARLES VALLEY	GENERAL TAX LEVY	1,147,657	-0-	34,107,427	2,302,165	-0-
CSA 82 ZONE SV-1 - ARGUS FIRE	GENERAL TAX LEVY	1,147,657	-0-	33,919,001	2,302,165	-0-

VALUATIONS AND TAX RATES

FUND, CITY OR DISTRICT	UNSECURED			SECURED		
		NET VALUATIONS	2009-2010 TAX RATE	NET VALUATIONS	STATE REIMBURSED EXEMPTIONS	2010-2011 TAX RATE
FIRE PROTECTION DISTRICTS						
APPLE VALLEY FIRE PROTECTION DIST	GENERAL TAX LEVY	148,287,020	-0-	4,346,670,490	96,471,556	-0-
BARSTOW FIRE PROTECTION DISTRICT	GENERAL TAX LEVY	71,144,991	-0-	1,012,624,799	30,086,007	-0-
CHINO VALLEY INDEPENDENT FIRE DIST						
CHINO AREA	GENERAL TAX LEVY	345,070,429	-0-	5,013,799,696	64,294,313	-0-
INCORPORATED AREA	GENERAL TAX LEVY	345,070,429	-0-	5,013,799,696	64,294,313	-0-
UNINCORP AREA	GENERAL TAX LEVY	248,965,941	-0-	10,406,291,630	105,533,166	-0-
CREST FOREST FIRE PROTECTION DIST	GENERAL TAX LEVY	17,995,761	-0-	1,431,031,076	19,648,497	-0-
SAN BDNO CNTY FIRE PROTECT DISTRICT						
NORTH DESERT SERVICE AREA	GENERAL TAX LEVY	244,202,198	-0-	6,026,523,590	82,969,265	-0-
VALLEY SERVICE AREA	GENERAL TAX LEVY	128,898,762	-0-	3,677,677,146	79,989,395	-0-
SOUTH DESERT SERVICE AREA	GENERAL TAX LEVY	68,647,489	-0-	2,442,739,431	58,382,196	-0-
MOUNTAIN SERVICE AREA	GENERAL TAX LEVY	45,779,474	-0-	4,219,416,068	20,432,511	-0-
FLOOD CONTROL DISTRICTS						
FLOOD CONTROL ADMIN 1 & 2	GENERAL TAX LEVY	3,833,800,450	-0-	62,439,648,676	1,071,299,697	-0-
FLOOD CONTROL ADMIN 3-6	GENERAL TAX LEVY	1,272,489,071	-0-	44,529,650,171	787,752,936	-0-
FLOOD CONTROL ZONE 1	GENERAL TAX LEVY	3,108,620,353	-0-	46,998,309,032	646,984,851	-0-
FLOOD CONTROL ZONE 2	GENERAL TAX LEVY	725,180,097	-0-	15,441,339,644	424,314,846	-0-
FLOOD CONTROL ZONE 3	GENERAL TAX LEVY	337,993,209	-0-	12,558,176,237	216,979,996	-0-
FLOOD CONTROL ZONE 4	GENERAL TAX LEVY	542,820,168	-0-	16,804,209,450	407,390,984	-0-
FLOOD CONTROL ZONE 5	GENERAL TAX LEVY	66,015,837	-0-	5,572,524,225	41,209,120	-0-
FLOOD CONTROL ZONE 6	GENERAL TAX LEVY	324,453,674	-0-	9,595,946,442	122,172,836	-0-
HOSPITAL DISTRICTS						
BEAR VALLEY COMM HOSP DISTRICT	GENERAL TAX LEVY	47,601,551	-0-	4,645,229,202	26,380,256	-0-
EAST KERN JOINT HOSPITAL DIST	GENERAL TAX LEVY	9,188	-0-	1,552,599	132,670	-0-
HI-DESERT MEMORIAL HOSPITAL DIS	GENERAL TAX LEVY	64,502,930	-0-	2,768,913,832	71,374,444	-0-
SAN BERNARDINO MTS COMM HOSP DIST	GENERAL TAX LEVY	58,302,015	-0-	4,674,490,814	26,802,901	-0-
PARK AND RECREATION DISTRICTS						
BIG BEAR VALLEY PARK & REC DIST	GENERAL TAX LEVY	48,005,310	-0-	4,651,531,093	26,408,256	-0-
BLOOMINGTON PARK & REC DISTRICT	GENERAL TAX LEVY	66,956,138	-0-	1,085,282,176	18,045,582	-0-
HESPERIA PARK DISTRICT	GENERAL TAX LEVY	64,531,837	-0-	2,320,604,631	87,877,094	-0-
RESOURCE CONSERVATION DISTRICTS						
INLAND EMPIRE JT RESOURCE CONS DIST						
L O	GENERAL TAX LEVY	-	-0-	37,048,755,538	-	-0-
MOJAVE DESERT RESOURCE CONS DIST						
L O	GENERAL TAX LEVY	-	-0-	11,653,539,094	-	-0-
RIVERSIDE CORONA RCD						
L O	GENERAL TAX LEVY	-	-0-	611,813,052	-	-0-
SANITATION DISTRICTS						
CRESTLINE SANITATION DISTRICT						
L & I	GENERAL TAX LEVY	3,258,737	-0-	1,051,398,988	-	-0-
WATER DISTRICTS						
ARROWBEAR PARK CO WATER DISTRICT	GENERAL TAX LEVY	2,488,193	-0-	104,501,991	1,026,200	-0-
BIG BEAR MUNICIPAL WATER DIST	GENERAL TAX LEVY	47,601,551	-0-	4,645,229,202	26,380,256	-0-
BIGHORN/DESERT VIEW WATER AGENCY	GENERAL TAX LEVY	731,168	-0-	134,629,153	5,269,497	-0-
IMP 1	DEBT SERVICE	35,612	0.2274	42,762,325	1,823,777	0.2399
IMP DIST A	GENERAL TAX LEVY	35,612	-0-	43,051,025	1,844,777	-0-
CHINO BASIN WTR CONSERVATION DIST						
L O	GENERAL TAX LEVY	-	-0-	11,859,516,809	-	-0-
CRESTLINE VILLAGE CO WTR DIST	GENERAL TAX LEVY	4,553,434	-0-	723,431,152	10,550,400	-0-
CRESTLINE-LAKE ARROWHEAD WTR AGY						
CLAWA DWR CONTRACT SWP	DEBT SERVICE	31,993,808	0.0533	2,530,646,202	30,764,442	0.0536

VALUATIONS AND TAX RATES

FUND, CITY OR DISTRICT		UNSECURED		SECURED		
		NET VALUATIONS	2009-2010 TAX RATE	NET VALUATIONS	STATE REIMBURSED EXEMPTIONS	2010-2011 TAX RATE
WATER DISTRICTS (CONT)						
CRESTLINE-LAKE ARROWHEAD WTR AGY	GENERAL TAX LEVY	31,993,808	-0-	2,531,798,010	31,006,613	-0-
IMP B BOND	DEBT SERVICE	4,115,269	0.0479	140,373,548	1,116,340	0.0493
POHL RANCH BOND	DEBT SERVICE	-	0.0533	30,721	-	0.0536
HI-DESERT CO WATER DISTRICT	GENERAL TAX LEVY	35,194,234	-0-	1,233,351,505	32,601,064	-0-
INLAND EMPIRE UTILITIES AGENCY						
IMP C	GENERAL TAX LEVY	3,224,134,758	-0-	49,885,246,029	721,057,840	-0-
MID-VLY	GENERAL TAX LEVY	1,839,341,478	-0-	29,203,295,343	379,309,355	-0-
ORIGINAL	GENERAL TAX LEVY	1,385,373,653	-0-	20,729,203,556	343,558,819	-0-
1969 ANNEX	GENERAL TAX LEVY	7,305	-0-	30,006,155	49,000	-0-
BRYANT	GENERAL TAX LEVY	4,923	-0-	54,538,077	42,000	-0-
JOSHUA BASIN CO WATER DISTRICT	GENERAL TAX LEVY	6,209,923	-0-	542,494,583	12,694,321	-0-
IMP 2	DEBT SERVICE	6,163,805	0.0258	479,118,266	11,299,436	0.0272
JUNIPER RIVIERA WATER DISTRICT						
ORIGINAL	DEBT SERVICE	-	0.3901	13,552,143	-	0.4646
L O	GENERAL TAX LEVY	-	-0-	13,552,143	-	-0-
MARIANA RANCHOS WATER DISTRICT						
L O	GENERAL TAX LEVY	-	-0-	36,777,194	-	-0-
METROPOLITAN WATER AGENCY						
MID-VLY	DEBT SERVICE	1,839,341,478	0.0043	29,134,181,538	369,470,256	0.0037
ORIGINAL	DEBT SERVICE	1,385,373,653	0.0043	20,673,516,818	334,672,093	0.0037
1969 ANNEX	DEBT SERVICE	7,305	0.0043	30,006,155	49,000	0.0037
BRYANT	DEBT SERVICE	4,923	0.0043	54,538,077	42,000	0.0037
MOJAVE WATER AGENCY						
NO 2 - LAND & IMP	DEBT SERVICE	724,511,959	0.0550	27,375,296,579	-	0.0550
L & I	GENERAL TAX LEVY	724,511,959	-0-	27,484,238,953	-	-0-
DIST M-LAND & IMP	DEBT SERVICE	27,916,003	0.0850	2,347,095,805	-	0.0850
NO 1 - LAND ONLY	DEBT SERVICE	-	0.1125	9,432,804,274	-	0.1125
MONTE VISTA CO WTR DISTRICT	GENERAL TAX LEVY	82,653,329	-0-	2,159,901,150	39,016,391	-0-
RAND COMM CO WATER						
IMP 1	DEBT SERVICE	9,188	0.0646	1,900,125	132,670	0.0499
RAND COMM CO WATER	GENERAL TAX LEVY	9,188	-0-	3,868,249	132,670	-0-
RUNNING SPRINGS WATER DISTRICT	GENERAL TAX LEVY	3,530,788	-0-	513,854,237	6,181,405	-0-
SAN BDNO VALLEY WATER CONS DIST						
L O	GENERAL TAX LEVY	-	-0-	4,604,692,946	-	-0-
SAN BERNARDINO VALLEY MUNI WATER	DEBT SERVICE	937,733,871	0.1650	24,144,438,203	528,780,887	0.1650
SAN BERNARDINO VALLEY MUNI WATER	GENERAL TAX LEVY	937,733,871	-0-	24,255,244,357	556,141,326	-0-
WEST VALLEY WATER DISTRICT	GENERAL TAX LEVY	129,884,709	-0-	3,552,373,054	64,168,055	-0-
YUCAIPA VALLEY WATER DISTRICT	GENERAL TAX LEVY	51,634,584	-0-	3,078,427,663	60,936,337	-0-
IMP DIST A	GENERAL TAX LEVY	30,071,940	-0-	1,838,392,692	39,354,702	-0-

VALUATIONS AND TAX RATES

FUND, CITY OR DISTRICT	UNSECURED		SECURED	
	NET VALUATIONS	2009-2010 TAX RATE	NET VALUATIONS	2010-2011 TAX RATE
REDEVELOPMENT AGENCIES				
ADELANTO				
PROJECT 76-1	-	1.0000	1,444,968	1.0000
PROJECT 80-1	31,404,617	1.0000	70,427,990	1.0000
PROJECT 80-1	36,812,462	1.0000	548,469,533	1.0000
PROJECT 3	4,977,270	1.0000	39,265,088	1.0000
APPLE VALLEY				
PROJECT #2	7,620,343	1.0000	333,949,470	1.0000
BARSTOW				
ORIGINAL PROJECT	18,676,554	1.0000	195,399,982	1.0000
ORIGINAL PROJECT	17,729,707	1.0000	123,980,119	1.0000
ORIGINAL PROJECT	1,426,880	1.0000	33,946,494	1.0000
PROJECT 2	795,839	1.0000	7,118,283	1.0000
PROJECT 2	586,601	1.0000	42,644,581	1.0000
BIG BEAR LAKE				
ORIGINAL	18,987,069	1.0000	520,422,124	1.0000
MOONRIDGE	1,658,016	1.0000	92,438,366	1.0000
CEDAR GLEN				
	(1,206,183)	1.0188	77,241,976	1.0180
CHINO				
CENTRAL PROJECT	24,797,679	1.0043	232,568,208	1.0037
CENTRAL PROJECT	11,790,950	1.0043	199,707,526	1.0037
CENTRAL PROJECT	8,877,835	1.0043	124,958,657	1.0037
CENTRAL PROJECT	6,905,579	1.0043	55,442,534	1.0037
PROJECT 2	28,678,025	1.0043	336,414,406	1.0037
PROJECT 2	47,611,867	1.0043	305,372,424	1.0037
PROJECT 2	5,597,247	1.0043	37,298,939	1.0037
PROJECT 2	21,668,103	1.0043	97,443,553	1.0037
PROJECT 2	58,568,519	1.0043	152,881,593	1.0037
PROJECT 2	18,112,650	1.0043	108,310,846	1.0037
COLTON				
RANCHO/MILL	9,658,594	1.1650	24,980,162	1.1650
SANTA ANA RIVER	42,963,755	1.1650	220,380,188	1.1650
PROJECT 1	1,982,861	1.1650	10,729,642	1.1650
PROJECT 2	963,945	1.1650	5,260,656	1.1650
PROJECT 4	56,877,136	1.1650	290,690,312	1.1650
PROJECT 4	-	1.1650	2,274,649	1.1650
WEST VALLEY	50,718,356	1.1650	42,107,774	1.1650
WEST VALLEY	1,689,247	1.1650	27,542,578	1.1650
MT VERNON CORRIDOR	2,391,184	1.1650	104,755,974	1.1650
FONTANA				
DOWNTOWN #2	9,121,620	1.1484	51,685,761	1.1409
DOWNTOWN	862,213	1.0043	14,718,127	1.0037
DOWNTOWN	2,617,450	1.0043	15,771,311	1.0037
DOWNTOWN	11,197,728	1.0111	149,875,123	1.0107
JURUPA HILLS	4,636,761	1.0727	1,268,144,547	1.0746
NORTH	127,441,834	1.0327	4,947,555,943	1.0316
S W INDUSTRIAL PARK	83,935,302	1.0043	177,711,404	1.0037
S W INDUSTRIAL PARK	54,826,671	1.0043	217,626,723	1.0037
S W INDUSTRIAL PARK	54,605,171	1.0043	220,231,084	1.0037
S W INDUSTRIAL PARK	22,747,650	1.0043	211,278,158	1.0037
S W INDUSTRIAL PARK	129,206,818	1.0043	409,963,586	1.0037
S W INDUSTRIAL PARK	2,189,090	1.0043	16,360,948	1.0037
SIERRA CORRIDOR	72,316,093	1.1019	806,904,307	1.1075
HESPERIA				
AREA 1	66,092,607	1.0000	1,454,079,797	1.0000
AREA 1	12,753,845	1.0000	273,433,568	1.0000
AREA 2	4,917,064	1.0000	154,671,120	1.0000
GRAND TERRACE				
ORIGINAL	221,563	1.1650	80,759,992	1.1650
REVISED	17,968,843	1.1650	529,566,607	1.1650
HIGHLAND				
ORIGINAL	42,923,431	1.1650	348,313,941	1.1650
AMENDMENT #1	1,871,822	1.1650	336,205,203	1.1650
LOMA LINDA				
PROJECT #2	10,751,300	1.1650	204,760,788	1.1650
ORIGINAL	13,976,558	1.1650	392,765,096	1.1650
AMENDMENT #1	-	1.1650	(151,595)	1.1650
MONTCLAIR				
AREA 1	2,378,372	1.0043	8,172,613	1.0037
AREA 2	23,457	1.0043	27,197,590	1.0037
AREA 3	66,613,671	1.0043	459,098,279	1.0037
AREA 4	8,782,571	1.0043	191,607,696	1.0037
AREA 5	14,023,049	1.0043	389,931,326	1.0037
MISSION BLVD	1,002,948	1.0043	31,772,872	1.0037
MISSION BLVD	3,375,539	1.0043	47,150,767	1.0037

VALUATIONS AND TAX RATES

FUND, CITY OR DISTRICT	UNSECURED		SECURED	
	NET VALUATIONS	2009-2010 TAX RATE	NET VALUATIONS	2010-2011 TAX RATE
REDEVELOPMENT AGENCIES (CONT)				
NEEDLES	5,018,469	1.0000	44,743,326	1.0000
ONTARIO				
PROJECT 1 ORIGINAL	41,965,449	1.0043	230,150,961	1.0037
PROJECT 1 AMENDMENT #1	331,578,068	1.0043	1,007,443,041	1.0037
PROJECT 1 AMENDMENT #2	165,237,282	1.0043	541,531,498	1.0037
PROJECT 1 AMENDMENT #3	21,340,665	1.0043	73,449,188	1.0037
PROJECT 1 AMENDMENT #4	198,414,864	1.0043	1,464,962,530	1.0037
PROJECT 2 ORIGINAL	496,318	1.0046	301,296,830	1.0037
PROJECT 2 AMENDMENT #1	14,304,215	1.0043	141,764,761	1.0037
CENTER CITY ORIGINAL	13,100,102	1.0043	200,524,755	1.0037
CENTER CITY AMENDMENT #1	6,191,259	1.0043	93,957,249	1.0037
CIMARRON ORIGINAL	193,499	1.0043	99,543,112	1.0037
CIMARRON AMENDMENT #2	171,996	1.0043	40,862,433	1.0037
CIMARRON AMENDMENT #7	29,172,770	1.0043	-	1.0037
GUASTI ORIGINAL	9,938,044	1.0043	67,122,749	1.0037
RANCHO CUCAMONGA	927,978,204	1.0043	8,081,893,770	1.0037
REDLANDS				
NORTH REVITALIZATION	(246,409)	1.1756	(42,332,834)	1.1650
DOWNTOWN ORIGINAL	80,204,202	1.1756	468,790,133	1.1650
DOWNTOWN 76 ANNEX	1,440,045	1.1756	6,777,314	1.1650
RIALTO				
MERGED PROJECT	90,528,419	1.1258	788,869,369	1.1276
INDUSTRIAL PARK	119,940,457	1.1478	416,176,017	1.1490
GATEWAY	7,823,859	1.1650	64,539,759	1.1650
AGUA MANSA	167,537,423	1.1650	430,805,096	1.1650
CENTRAL BUSINESS	8,115,501	1.1650	81,974,279	1.1650
SAN BERNARDINO				
40TH STREET PROJECT	5,384,675	1.1650	48,460,591	1.1650
MEADOWBROOK/C C	1,811,221	1.1650	117,658,995	1.1650
CENTRAL CTY NORTH	141,333	1.1650	63,624,490	1.1650
CENTRAL CITY WEST	458,625	1.1650	1,518,504	1.1650
CENTRAL CITY EAST	3,970,050	1.1650	54,975,341	1.1650
CENTRAL CITY SOUTH	19,142,672	1.1650	166,165,974	1.1650
STATE COLLEGE PARK	92,771,243	1.1650	798,330,145	1.1650
S E INDUSTRIAL PARK	80,408,731	1.1653	422,062,301	1.1650
NORTHWEST	47,807,865	1.1650	441,913,814	1.1650
TRI-CITY	52,591,370	1.1650	354,154,951	1.1650
SOUTH VALLE	7,673,573	1.1650	97,307,694	1.1650
UPTOWN	4,069,420	1.1650	113,142,466	1.1650
MT VERNON CORRIDOR	29,717,025	1.1650	97,722,807	1.1650
TWENTYNINE PALMS				
4 CORNERS	3,983,327	1.0000	175,444,889	1.0000
UPLAND				
SEVENTH/MOUNTAIN	5,801,103	1.0043	35,232,897	1.0037
CANYON RIDGE	764,765	1.0043	357,228,114	1.0037
ARROW-BENSON	173,799	1.0043	61,993,439	1.0037
AIRPORT AREA	8,549,638	1.0043	70,815,656	1.0037
FOOTHILL CORRIDOR	19,446,829	1.0043	128,066,012	1.0037
TOWN CENTER AREA	-	1.0043	36,157,803	1.0037
MAGNOLIA AREA	2,185,486		161,057,100	
MERGED PROJECT	29,135,438	1.0043	55,976,956	1.0037
YUCAIPA	18,221,474	1.1650	146,521,171	1.1650
VICTORVILLE				
BEAR VALLEY ROAD	166,849,052	1.0000	459,558,161	1.0000
HOOK BLVD, 1-15	18,987,464	1.0000	164,450,471	1.0000
OLD/MIDTOWN RDA	(2,924,401)	1.0000	24,274,753	1.0000
YUCCA VALLEY	18,440,857	1.0000	204,895,009	1.0000
VICTOR VALLEY				
1993 ORIGINAL	193,081,293	1.0000	2,864,336,255	1.0000
1993 AMENDMENT #4	190,523	1.0000	81,428,375	1.0000
1993 AMENDMENT #8	15,792,597	1.0000	(36,907,727)	-
INLAND VALLEY				
SAN BERNARDINO AREA	252,924,193	1.1682	1,818,891,428	1.1650
COLTON AREA	229,126	1.1650	56,803,774	1.1650
LOMA LINDA A	3,615,180	1.1650	137,080,853	1.1650
UNINCORPORAT	76,550,940	1.1650	707,895,565	1.1650
SAN BDNO ANN	3,611,229	1.1732	82,908,282	1.1650
REDLANDS ANN	-	1.1756	31,085	1.1650
SAN SEVAINE				
ORIGINAL	161,975,565	1.0043	1,070,266,459	1.0037
AMENDMENT #1	-	1.0043	69,159,809	1.0037
TOTAL REDEVELOPMENT AGENCIES	4,966,681,729		44,218,482,275	

VALUATIONS AND TAX RATES

FUND, CITY OR DISTRICT	UNSECURED		SECURED		
	NET VALUATIONS	2009-2010 TAX RATE	NET VALUATIONS	STATE REIMBURSED EXEMPTIONS	2010-2011 TAX RATE
SCHOOL DISTRICTS					
HIGH SCHOOL AND UNIFIED					
CHAFFEY UNION HIGH SCHOOL					
ALTA LOMA ELEMENTARY	58,018,309	0.0387	4,665,357,055	71,796,712	0.0451
CENTRAL ELEMENTARY	38,008,017	0.0584	1,622,727,816	38,491,556	0.0690
CUCAMONGA ELEMENTARY	222,117,584	-	1,628,033,430	16,036,026	-
GUASTI CMPNT	275,936,308	-	1,619,317,532	1,022,000	-
ETIWANDA ELEMENTARY	25,122,541	-	3,559,216,564	94,620,400	-
MT BALDY ELEMENTARY	877,227	0.0788	42,272,054	448,000	-
MT VIEW ELEMENTARY	433,768	0.0022	392,636,970	7,252,000	0.0023
SCHOOL FAC IMP DIST#1	679,922,416	0.0262	3,090,953,579	18,454,800	0.0283
ONTARIO-MONTCLAIR ELEMENTARY	844,851,571	0.0287	7,222,253,546	109,915,662	0.0336
TOTAL (RATES NOT ADDITIVE)	1,465,365,325	0.0168	20,751,814,967	339,582,356	0.0192
VICTOR VALLEY JOINT UNION HIGH SCHOOL					
ADELANTO ELEMENTARY	18,079,441	0.0434	1,767,928,959	39,783,853	0.0578
HELENDALE ELEMENTARY	7,362,823	0.0261	562,001,684	8,507,800	0.0239
ORO GRANDE ELEMENTARY	6,071,358	0.0211	120,841,685	789,600	0.0344
VICTOR ELEMENTARY	138,689,283	0.0480	3,338,805,846	85,002,846	0.0900
TOTAL (RATES NOT ADDITIVE)	170,202,905	0.0525	5,789,578,174	134,084,099	0.0574
APPLE VALLEY UNIFIED	148,296,584	0.0276	4,391,823,655	97,018,942	0.0387
BAKER UNIFIED	17,109,757	0.0396	163,122,031	251,800	0.0417
BARSTOW UNIFIED	105,037,973	0.0312	1,409,139,617	32,994,552	0.0370
BEAR VALLEY UNIFIED	48,212,671	0.0321	4,717,775,368	27,428,856	0.0346
BEAUMONT UNIFIED	-	0.0461	3,082,544	-	0.0498
CHINO UNIFIED	615,053,853	0.0332	16,227,420,208	182,865,679	0.0395
COLTON UNIFIED	218,549,231	0.0985	3,109,529,548	90,753,232	0.1304
FONTANA UNIFIED	276,504,325	0.1135	4,602,419,534	115,346,952	0.1375
HESPERIA UNIFIED	66,873,102	-	2,651,623,036	96,505,294	-
LUCERNE VALLEY UNIFIED	36,871,647	-	668,241,513	7,983,768	-
MORONGO UNIFIED	77,324,200	-	2,928,659,304	75,799,208	0.0465
MUROC UNIFIED	15,830,100	-	52,627,154	28,000	-
NEEDLES UNIFIED	34,596,029	0.1302	524,581,798	7,553,169	0.0518
REDLANDS UNIFIED	261,414,611	0.0541	8,628,163,800	136,090,153	0.0617
RIALTO UNIFIED	101,104,235	0.0659	3,654,767,960	94,544,629	0.0788
RIM OF THE WORLD UNIFIED	66,480,460	0.0139	5,683,336,679	42,380,213	0.0163

VALUATIONS AND TAX RATES

FUND, CITY OR DISTRICT	UNSECURED		SECURED		
	NET VALUATIONS	2009-2010 TAX RATE	NET VALUATIONS	STATE REIMBURSED EXEMPTIONS	2010-2011 TAX RATE
SCHOOL DISTRICTS (CONT)					
SAN BERNARDINO UNIFIED	309,587,754	0.0747	6,024,963,310	173,019,075	0.0884
SIERRA SANDS UNIF SCHOOL DIST	24,636	-	12,146,884	447,670	-
SILVER VALLEY UNIFIED	47,064,587	-	411,311,220	5,620,766	-
SNOWLINE JOINT UNIFIED					
PHELAN CMPNT	17,334,422	-	2,192,368,170	36,973,131	-
WRIGHTWOOD CMPNT	3,266,492	-	446,009,263	6,228,600	-
TOTAL (RATES NOT ADDITIVE)	<u>20,600,914</u>	<u>-</u>	<u>2,638,377,433</u>	<u>43,201,731</u>	<u>-</u>
TRONA UNIFIED	61,189,998	0.0229	174,926,994	2,302,165	0.0277
UPLAND UNIFIED	191,258,800	0.0381	5,877,364,520	79,908,587	0.0443
YUCAIPA UNIFIED	52,678,508	-	3,193,021,911	62,138,937	-
TOTAL HIGH SCHOOL AND UNIFIED	<u>5,087,154,621</u>	<u>-</u>	<u>107,380,772,741</u>	<u>1,866,304,633</u>	<u>-</u>
COMMUNITY COLLEGE					
BARSTOW COMMUNITY COLLEGE	185,042,417		2,036,200,022	38,895,118	-
CHAFFEY COMMUNITY COLLEGE	3,227,670,951	0.0122	50,157,335,838	728,906,374	0.0091
COPPER MOUNTAIN COMMUNITY COLLEG	77,324,200	0.0240	2,928,659,304	75,799,208	0.0298
KERN COMMUNITY COLLEGE	61,214,634	0.0095	187,073,878	2,749,835	0.0102
SAN BERNARDINO COMMUNITY COLLEGE	1,059,233,653	0.0280	35,014,560,693	626,362,095	0.0467
PALO VERDE COMMUNITY COLLEGE	34,596,029	0.0497	524,581,798	7,553,169	0.0625
VICTOR VALLEY COMMUNITY COLLEGE	441,638,969	0.0199	16,139,724,238	378,786,834	0.0306
TOTAL COMMUNITY COLLEGES	<u>5,086,720,853</u>	<u>-</u>	<u>106,988,135,771</u>	<u>1,859,052,633</u>	<u>-</u>

2010 - 2011 SCHOOL TAX RATES

	TOTAL	ELEMENTARY AND UNIFIED			HIGH SCHOOL		COMMUNITY COLLEGE BOND
		STATE REPAYMENT	ELEM BOND	FACILITY IMPROVEMENT DISTRICT	UNIFIED BOND	STATE REPAYMENT	
ADELANTO	0.1458		0.0578			0.0574	0.0306
ALTA LOMA	0.0734		0.0451			0.0192	0.0091
APPLE VALLEY UNIFIED	0.0693				0.0387		0.0306
BAKER UNIFIED	0.0417				0.0417		-
BARSTOW UNIFIED	0.0370				0.0370		-
BEAR VALLEY UNIFIED	0.0813				0.0346		0.0467
BEAUMONT UNIFIED	0.0965				0.0498		0.0467
CENTRAL	0.0973		0.0690			0.0192	0.0091
CHINO UNIFIED	0.0486				0.0395		0.0091
COLTON JOINT UNIFIED	0.1771				0.1304		0.0467
CUCAMONGA	0.0283					0.0192	0.0091
GUASTI COMPONENT	0.0283					0.0192	0.0091
ETIWANDA	0.0283					0.0192	0.0091
FONTANA UNIFIED	0.1466				0.1375		0.0091
HELENDALE	0.1119		0.0239			0.0574	0.0306
HESPERIA UNIFIED	0.0306						0.0306
LUCERNE VALLEY UNIFIED	0.0306						0.0306
MORONGO UNIFIED	0.0763				0.0465		0.0298
MOUNTAIN VIEW	0.0589			0.0283	0.0023	0.0192	0.0091
MT BALDY	0.0283	-				0.0192	0.0091
MUROC UNIFIED	-						-
NEEDLES UNIFIED	0.1143				0.0518		0.0625
ONTARIO-MONTCLAIR	0.0619		0.0336			0.0192	0.0091
ORO GRANDE	0.1224		0.0344			0.0574	0.0306
REDLANDS UNIFIED	0.1084				0.0617		0.0467
RIALTO UNIFIED	0.1255				0.0788		0.0467
RIM OF THE WORLD UNIFIED	0.0630				0.0163		0.0467
SAN BERNARDINO UNIFIED	0.1351				0.0884		0.0467
SIERRA SANDS UNIFIED	0.0102						0.0102
RAND-CHINA LAKE COMPONENT	0.0102						0.0102
SILVER VALLEY UNIFIED	-						-
SNOWLINE JOINT UNIFIED	0.0306						0.0306
PHELAN COMPONENT	0.0306						0.0306
WRIGHTWOOD COMPONENT	0.0306						0.0306
TRONA UNIFIED	0.0379				0.0277		0.0102
UPLAND UNIFIED	0.0534				0.0443		0.0091
VICTOR ELEMENTARY	0.1780		0.0900			0.0574	0.0306
YUCAIPA JOINT UNIFIED	0.0467						0.0467

COUNTY OF SAN BERNARDINO

CODE AREA	CITY AND SCHOOL DISTRICT	ALL PROPERTY TAX RATES								LAND ONLY RATES	LAND & IMPROVEMENT RATES		TOTAL ALL RATES
		GENERAL TAX LEVY	DEBT SERVICE LEVIES					ALL PROP TOTAL RATES	WATER	SANI-TATION	WATER		
			CITY	SCHOOLS	COMM SERV	CO SERV AREA	HOSP					WATER	
1	UNITARY - COUNTYWIDE	1.0000								1.1798*			1.1798*
2	UNITARY - RAILROADS	1.0000								1.1798*			1.1798*
3	UNITARY - PIPELINES	1.0000								1.1798*			1.1798*
95	UNITARY-QUALIF. ELECTRIC	1.0000								1.1798*			1.1798*
CITY OF CHINO													
1001	CHINO VALLEY UNIFIED	1.0000		0.0486					0.0037	1.0523			1.0523
1002	CHINO VALLEY UNIFIED	1.0000		0.0486					0.0037	1.0523			1.0523
1003	ONTARIO-MONTCLAIR ELEM	1.0000		0.0619					0.0037	1.0656			1.0656
1005	CHINO VALLEY UNIFIED	1.0000		0.0486					0.0037	1.0523			1.0523
1008	CHINO VALLEY UNIFIED	1.0000		0.0486					0.0037	1.0523			1.0523
1009	CHINO VALLEY UNIFIED	1.0000		0.0486					0.0037	1.0523			1.0523
1010	CHINO VALLEY UNIFIED	1.0000		0.0486					0.0037	1.0523			1.0523
1020	CHINO VALLEY UNIFIED	1.0000		0.0486					0.0037	1.0523			1.0523
1028	CHINO VALLEY UNIFIED	1.0000		0.0486					0.0037	1.0523			1.0523
1029	CHINO VALLEY UNIFIED	1.0000		0.0486					0.0037	1.0523			1.0523
1039	CHINO VALLEY UNIFIED	1.0000		0.0486					0.0037	1.0523			1.0523
1044	CHINO VALLEY UNIFIED	1.0000		0.0486					0.0037	1.0523			1.0523
1045	CHINO VALLEY UNIFIED	1.0000		0.0486					0.0037	1.0523			1.0523
1047	CHINO VALLEY UNIFIED	1.0000		0.0486					0.0037	1.0523			1.0523
1048	CHINO VALLEY UNIFIED	1.0000		0.0486					0.0037	1.0523			1.0523
1049	CHINO VALLEY UNIFIED	1.0000		0.0486					0.0037	1.0523			1.0523
1057	CHINO VALLEY UNIFIED	1.0000		0.0486					0.0037	1.0523			1.0523
1059	CHINO VALLEY UNIFIED	1.0000		0.0486					0.0037	1.0523			1.0523
1060	CHINO VALLEY UNIFIED	1.0000		0.0486					0.0037	1.0523			1.0523
1064	CHINO VALLEY UNIFIED	1.0000		0.0486					0.0037	1.0523			1.0523
1065	CHINO VALLEY UNIFIED	1.0000		0.0486					0.0037	1.0523			1.0523
1066	CHINO VALLEY UNIFIED	1.0000		0.0486					0.0037	1.0523			1.0523
1067	CHINO VALLEY UNIFIED	1.0000		0.0486					0.0037	1.0523			1.0523
1068	CHINO VALLEY UNIFIED	1.0000		0.0486					0.0037	1.0523			1.0523
1074	CHINO VALLEY UNIFIED	1.0000		0.0486					0.0037	1.0523			1.0523
1076	CHINO VALLEY UNIFIED	1.0000		0.0486					0.0037	1.0523			1.0523
1085	CHINO VALLEY UNIFIED	1.0000		0.0486					0.0037	1.0523			1.0523
1088	CHINO VALLEY UNIFIED	1.0000		0.0486					0.0037	1.0523			1.0523
1092	CHINO VALLEY UNIFIED	1.0000		0.0486					0.0037	1.0523			1.0523
1097	CHINO VALLEY UNIFIED	1.0000		0.0486					0.0037	1.0523			1.0523
1098	CHINO VALLEY UNIFIED	1.0000		0.0486					0.0037	1.0523			1.0523
1104	CHINO VALLEY UNIFIED	1.0000		0.0486					0.0037	1.0523			1.0523
1105	CHINO VALLEY UNIFIED	1.0000		0.0486					0.0037	1.0523			1.0523
1106	CHINO VALLEY UNIFIED	1.0000		0.0486					0.0037	1.0523			1.0523
1108	CHINO VALLEY UNIFIED	1.0000		0.0486					0.0037	1.0523			1.0523
1109	CHINO VALLEY UNIFIED	1.0000		0.0486					0.0037	1.0523			1.0523
1110	CHINO VALLEY UNIFIED	1.0000		0.0486					0.0037	1.0523			1.0523
1111	CHINO VALLEY UNIFIED	1.0000		0.0486					0.0037	1.0523			1.0523
1113	CHINO VALLEY UNIFIED	1.0000		0.0486					0.0037	1.0523			1.0523
1115	CHINO VALLEY UNIFIED	1.0000		0.0486					0.0037	1.0523			1.0523
1116	CHINO VALLEY UNIFIED	1.0000		0.0486					0.0037	1.0523			1.0523
1118	CHINO VALLEY UNIFIED	1.0000		0.0486					0.0037	1.0523			1.0523
1121	CHINO VALLEY UNIFIED	1.0000		0.0486					0.0037	1.0523			1.0523
1126	CHINO VALLEY UNIFIED	1.0000		0.0486					0.0037	1.0523			1.0523
1132	CHINO VALLEY UNIFIED	1.0000		0.0486					0.0037	1.0523			1.0523
1133	CHINO VALLEY UNIFIED	1.0000		0.0486					0.0037	1.0523			1.0523
1134	CHINO VALLEY UNIFIED	1.0000		0.0486					0.0037	1.0523			1.0523
1135	CHINO VALLEY UNIFIED	1.0000		0.0486					0.0037	1.0523			1.0523
1138	CHINO VALLEY UNIFIED	1.0000		0.0486					0.0037	1.0523			1.0523
1141	CHINO VALLEY UNIFIED	1.0000		0.0486					0.0037	1.0523			1.0523
1142	CHINO VALLEY UNIFIED	1.0000		0.0486					0.0037	1.0523			1.0523
1144	CHINO VALLEY UNIFIED	1.0000		0.0486					0.0037	1.0523			1.0523
1145	CHINO VALLEY UNIFIED	1.0000		0.0486					0.0037	1.0523			1.0523
1149	CHINO VALLEY UNIFIED	1.0000		0.0486					0.0037	1.0523			1.0523
1150	CHINO VALLEY UNIFIED	1.0000		0.0486					0.0037	1.0523			1.0523
1151	CHINO VALLEY UNIFIED	1.0000		0.0486					0.0037	1.0523			1.0523
1152	CHINO VALLEY UNIFIED	1.0000		0.0486					0.0037	1.0523			1.0523

*Unitary Debt Service tax rate calculated pursuant to R&T Code 100(b)(2)(B).

COUNTY OF SAN BERNARDINO

CODE AREA	CITY AND SCHOOL DISTRICT	ALL PROPERTY TAX RATES								LAND ONLY RATES	LAND & IMPROVEMENT RATES		TOTAL ALL RATES	
		GENERAL TAX LEVY	DEBT SERVICE LEVIES						ALL PROP TOTAL RATES	WATER	SANI-TATION	WATER		
			CITY	SCHOOLS	COMM SERV	CO SERV AREA	HOSP	WATER						
CITY OF CHINO (CONT)														
1153	CHINO VALLEY UNIFIED	1.0000		0.0486						0.0037	1.0523			1.0523
1154	CHINO VALLEY UNIFIED	1.0000		0.0486						0.0037	1.0523			1.0523
1155	CHINO VALLEY UNIFIED	1.0000		0.0486						0.0037	1.0523			1.0523
1156	CHINO VALLEY UNIFIED	1.0000		0.0486						0.0037	1.0523			1.0523
1157	CHINO VALLEY UNIFIED	1.0000		0.0486						0.0037	1.0523			1.0523
1158	CHINO VALLEY UNIFIED	1.0000		0.0486						0.0037	1.0523			1.0523
1159	CHINO VALLEY UNIFIED	1.0000		0.0486						0.0037	1.0523			1.0523
1160	CHINO VALLEY UNIFIED	1.0000		0.0486						0.0037	1.0523			1.0523
1161	CHINO VALLEY UNIFIED	1.0000		0.0486						0.0037	1.0523			1.0523
1162	CHINO VALLEY UNIFIED	1.0000		0.0486						0.0037	1.0523			1.0523
1163	CHINO VALLEY UNIFIED	1.0000		0.0486						0.0037	1.0523			1.0523
1164	CHINO VALLEY UNIFIED	1.0000		0.0486						0.0037	1.0523			1.0523
1165	CHINO VALLEY UNIFIED	1.0000		0.0486						0.0037	1.0523			1.0523
1166	CHINO VALLEY UNIFIED	1.0000		0.0486						0.0037	1.0523			1.0523
1167	MT. VIEW ELEMENTARY	1.0000		0.0589						0.0037	1.0626			1.0626
1168	CHINO VALLEY UNIFIED	1.0000		0.0486						0.0037	1.0523			1.0523
1169	CHINO VALLEY UNIFIED	1.0000		0.0486						0.0037	1.0523			1.0523
CITY OF COLTON														
2000	COLTON JOINT UNIFIED	1.0000		0.1771						0.1650	1.3421			1.3421
2001	COLTON JOINT UNIFIED	1.0000		0.1771						0.1650	1.3421			1.3421
2002	RIALTO UNIFIED	1.0000		0.1255						0.1650	1.2905			1.2905
2003	COLTON JOINT UNIFIED	1.0000		0.1771						0.1650	1.3421			1.3421
2004	RIALTO UNIFIED	1.0000		0.1255						0.1650	1.2905			1.2905
2005	COLTON JOINT UNIFIED	1.0000		0.1771						0.1650	1.3421			1.3421
2006	SAN BERNARDINO CITY UNIFIED	1.0000		0.1351						0.1650	1.3001			1.3001
2007	COLTON JOINT UNIFIED	1.0000		0.1771						0.1650	1.3421			1.3421
2008	COLTON JOINT UNIFIED	1.0000		0.1771						0.1650	1.3421			1.3421
2009	COLTON JOINT UNIFIED	1.0000		0.1771						0.1650	1.3421			1.3421
2010	COLTON JOINT UNIFIED	1.0000		0.1771						0.1650	1.3421			1.3421
2011	COLTON JOINT UNIFIED	1.0000		0.1771						0.1650	1.3421			1.3421
2012	COLTON JOINT UNIFIED	1.0000		0.1771						0.1650	1.3421			1.3421
2013	COLTON JOINT UNIFIED	1.0000		0.1771						0.1650	1.3421			1.3421
2014	COLTON JOINT UNIFIED	1.0000		0.1771						0.1650	1.3421			1.3421
2015	COLTON JOINT UNIFIED	1.0000		0.1771						0.1650	1.3421			1.3421
2016	COLTON JOINT UNIFIED	1.0000		0.1771						0.1650	1.3421			1.3421
2017	COLTON JOINT UNIFIED	1.0000		0.1771						0.1650	1.3421			1.3421
2018	COLTON JOINT UNIFIED	1.0000		0.1771						0.1650	1.3421			1.3421
2019	COLTON JOINT UNIFIED	1.0000		0.1771						0.1650	1.3421			1.3421
2020	SAN BERNARDINO CITY UNIFIED	1.0000		0.1351						0.1650	1.3001			1.3001
2021	COLTON JOINT UNIFIED	1.0000		0.1771						0.1650	1.3421			1.3421
2022	COLTON JOINT UNIFIED	1.0000		0.1771						0.1650	1.3421			1.3421
2023	COLTON JOINT UNIFIED	1.0000		0.1771						0.1650	1.3421			1.3421
2024	RIALTO UNIFIED	1.0000		0.1255						0.1650	1.2905			1.2905
2025	RIALTO UNIFIED	1.0000		0.1255						0.1650	1.2905			1.2905
2026	SAN BERNARDINO CITY UNIFIED	1.0000		0.1351						0.1650	1.3001			1.3001
2027	RIALTO UNIFIED	1.0000		0.1255						0.1650	1.2905			1.2905
2028	COLTON JOINT UNIFIED	1.0000		0.1771						0.1650	1.3421			1.3421
2029	COLTON JOINT UNIFIED	1.0000		0.1771						0.1650	1.3421			1.3421
2030	RIALTO UNIFIED	1.0000		0.1255						0.1650	1.2905			1.2905
2031	SAN BERNARDINO CITY UNIFIED	1.0000		0.1351						0.1650	1.3001			1.3001
2032	COLTON JOINT UNIFIED	1.0000		0.1771						0.1650	1.3421			1.3421
2033	SAN BERNARDINO CITY UNIFIED	1.0000		0.1351						0.1650	1.3001			1.3001
2034	COLTON JOINT UNIFIED	1.0000		0.1771						0.1650	1.3421			1.3421
2035	RIALTO UNIFIED	1.0000		0.1255						0.1650	1.2905			1.2905
2036	COLTON JOINT UNIFIED	1.0000		0.1771						0.1650	1.3421			1.3421
2037	COLTON JOINT UNIFIED	1.0000		0.1771						0.1650	1.3421			1.3421
2038	COLTON JOINT UNIFIED	1.0000		0.1771						0.1650	1.3421			1.3421
2039	COLTON JOINT UNIFIED	1.0000		0.1771						0.1650	1.3421			1.3421
2040	COLTON JOINT UNIFIED	1.0000		0.1771						0.1650	1.3421			1.3421
2041	COLTON JOINT UNIFIED	1.0000		0.1771						0.1650	1.3421			1.3421
2042	COLTON JOINT UNIFIED	1.0000		0.1771						0.1650	1.3421			1.3421

COUNTY OF SAN BERNARDINO

CODE AREA	CITY AND SCHOOL DISTRICT	ALL PROPERTY TAX RATES								LAND ONLY RATES	LAND & IMPROVEMENT RATES		TOTAL ALL RATES
		GENERAL TAX LEVY	DEBT SERVICE LEVIES						ALL PROP TOTAL RATES	WATER	SANI-TATION	WATER	
			CITY	SCHOOLS	COMM SERV	CO SERV AREA	HOSP	WATER					
CITY OF COLTON (CONT)													
2043	COLTON JOINT UNIFIED	1.0000		0.1771					0.1650	1.3421			1.3421
2044	COLTON JOINT UNIFIED	1.0000		0.1771					0.1650	1.3421			1.3421
2045	COLTON JOINT UNIFIED	1.0000		0.1771					0.1650	1.3421			1.3421
2046	COLTON JOINT UNIFIED	1.0000		0.1771					0.1650	1.3421			1.3421
2047	COLTON JOINT UNIFIED	1.0000		0.1771					0.1650	1.3421			1.3421
2048	COLTON JOINT UNIFIED	1.0000		0.1771					0.1650	1.3421			1.3421
2049	COLTON JOINT UNIFIED	1.0000		0.1771					0.1650	1.3421			1.3421
2050	RIALTO UNIFIED	1.0000		0.1255					0.1650	1.2905			1.2905
2051	RIALTO UNIFIED	1.0000		0.1255					0.1650	1.2905			1.2905
2052	COLTON JOINT UNIFIED	1.0000		0.1771					0.1650	1.3421			1.3421
2053	COLTON JOINT UNIFIED	1.0000		0.1771					0.1650	1.3421			1.3421
2054	COLTON JOINT UNIFIED	1.0000		0.1771					0.1650	1.3421			1.3421
2055	COLTON JOINT UNIFIED	1.0000		0.1771					0.1650	1.3421			1.3421
2056	COLTON JOINT UNIFIED	1.0000		0.1771					0.1650	1.3421			1.3421
2057	COLTON JOINT UNIFIED	1.0000		0.1771					0.1650	1.3421			1.3421
2058	COLTON JOINT UNIFIED	1.0000		0.1771					0.1650	1.3421			1.3421
2059	COLTON JOINT UNIFIED	1.0000		0.1771					0.1650	1.3421			1.3421
2060	COLTON JOINT UNIFIED	1.0000		0.1771					0.1650	1.3421			1.3421
2061	COLTON JOINT UNIFIED	1.0000		0.1771					0.1650	1.3421			1.3421
2062	COLTON JOINT UNIFIED	1.0000		0.1771					0.1650	1.3421			1.3421
2063	COLTON JOINT UNIFIED	1.0000		0.1771					0.1650	1.3421			1.3421
2064	COLTON JOINT UNIFIED	1.0000		0.1771					0.1650	1.3421			1.3421
2065	RIALTO UNIFIED	1.0000		0.1255					0.1650	1.2905			1.2905
2066	RIALTO UNIFIED	1.0000		0.1255					0.1650	1.2905			1.2905
2067	RIALTO UNIFIED	1.0000		0.1255					0.1650	1.2905			1.2905
2068	RIALTO UNIFIED	1.0000		0.1255					0.1650	1.2905			1.2905
2069	RIALTO UNIFIED	1.0000		0.1255					0.1650	1.2905			1.2905
2070	COLTON JOINT UNIFIED	1.0000		0.1771					0.1650	1.3421			1.3421
2071	COLTON JOINT UNIFIED	1.0000		0.1771					0.1650	1.3421			1.3421
2072	COLTON JOINT UNIFIED	1.0000		0.1771					0.1650	1.3421			1.3421
2073	COLTON JOINT UNIFIED	1.0000		0.1771					0.1650	1.3421			1.3421
2074	COLTON JOINT UNIFIED	1.0000		0.1771					0.1650	1.3421			1.3421
2075	COLTON JOINT UNIFIED	1.0000		0.1771					0.1650	1.3421			1.3421
2076	COLTON JOINT UNIFIED	1.0000		0.1771					0.1650	1.3421			1.3421
2077	COLTON JOINT UNIFIED	1.0000		0.1771					0.1650	1.3421			1.3421
2078	COLTON JOINT UNIFIED	1.0000		0.1771					0.1650	1.3421			1.3421
2079	COLTON JOINT UNIFIED	1.0000		0.1771					0.1650	1.3421			1.3421
2080	COLTON JOINT UNIFIED	1.0000		0.1771					0.1650	1.3421			1.3421
2081	RIALTO UNIFIED	1.0000		0.1255					0.1650	1.2905			1.2905
2082	RIALTO UNIFIED	1.0000		0.1255					0.1650	1.2905			1.2905
2083	COLTON JOINT UNIFIED	1.0000		0.1771					0.1650	1.3421			1.3421
2084	RIALTO UNIFIED	1.0000		0.1255					0.1650	1.2905			1.2905
2085	RIALTO UNIFIED	1.0000		0.1255					0.1650	1.2905			1.2905
2086	COLTON JOINT UNIFIED	1.0000		0.1771					0.1650	1.3421			1.3421
2087	COLTON JOINT UNIFIED	1.0000		0.1771					0.1650	1.3421			1.3421
2088	COLTON JOINT UNIFIED	1.0000		0.1771					0.1650	1.3421			1.3421
2089	COLTON JOINT UNIFIED	1.0000		0.1771					0.1650	1.3421			1.3421
2090	RIALTO UNIFIED	1.0000		0.1255					0.1650	1.2905			1.2905
2091	RIALTO UNIFIED	1.0000		0.1255					0.1650	1.2905			1.2905
2092	COLTON JOINT UNIFIED	1.0000		0.1771					0.1650	1.3421			1.3421
2093	RIALTO UNIFIED	1.0000		0.1255					0.1650	1.2905			1.2905
2094	COLTON JOINT UNIFIED	1.0000		0.1771					0.1650	1.3421			1.3421
2095	COLTON JOINT UNIFIED	1.0000		0.1771					0.1650	1.3421			1.3421
2096	COLTON JOINT UNIFIED	1.0000		0.1771					0.1650	1.3421			1.3421
2097	COLTON JOINT UNIFIED	1.0000		0.1771					0.1650	1.3421			1.3421
2098	COLTON JOINT UNIFIED	1.0000		0.1771					0.1650	1.3421			1.3421
2099	COLTON JOINT UNIFIED	1.0000		0.1771					0.1650	1.3421			1.3421
2100	COLTON JOINT UNIFIED	1.0000		0.1771					0.1650	1.3421			1.3421
2101	COLTON JOINT UNIFIED	1.0000		0.1771					0.1650	1.3421			1.3421
2102	COLTON JOINT UNIFIED	1.0000		0.1771					0.1650	1.3421			1.3421
2103	COLTON JOINT UNIFIED	1.0000		0.1771					0.1650	1.3421			1.3421
2104	RIALTO UNIFIED	1.0000		0.1255					0.1650	1.2905			1.2905

COUNTY OF SAN BERNARDINO

CODE AREA	CITY AND SCHOOL DISTRICT	ALL PROPERTY TAX RATES								LAND ONLY RATES	LAND & IMPROVEMENT RATES		TOTAL ALL RATES	
		GENERAL TAX LEVY	DEBT SERVICE LEVIES						ALL PROP TOTAL RATES	WATER	SANI-TATION	WATER		
			CITY	SCHOOLS	COMM SERV	CO SERV AREA	HOSP	WATER						
CITY OF COLTON (CONT)														
2105	COLTON JOINT UNIFIED	1.0000		0.1771						0.1650	1.3421			1.3421
2106	RIALTO UNIFIED	1.0000		0.1255						0.1650	1.2905			1.2905
2107	RIALTO UNIFIED	1.0000		0.1255						0.1650	1.2905			1.2905
2108	COLTON JOINT UNIFIED	1.0000		0.1771						0.1650	1.3421			1.3421
2109	SAN BERNARDINO CITY UNIFIED	1.0000		0.1351						0.1650	1.3001			1.3001
2110	COLTON JOINT UNIFIED	1.0000		0.1771						0.1650	1.3421			1.3421
2111	COLTON JOINT UNIFIED	1.0000		0.1771						0.1650	1.3421			1.3421
2112	COLTON JOINT UNIFIED	1.0000		0.1771						0.1650	1.3421			1.3421
2113	SAN BERNARDINO CITY UNIFIED	1.0000		0.1351						0.1650	1.3001			1.3001
2114	COLTON JOINT UNIFIED	1.0000		0.1771						0.1650	1.3421			1.3421
2115	COLTON JOINT UNIFIED	1.0000		0.1771						0.1650	1.3421			1.3421
2116	COLTON JOINT UNIFIED	1.0000		0.1771						0.1650	1.3421			1.3421
2117	COLTON JOINT UNIFIED	1.0000		0.1771						0.1650	1.3421			1.3421
2118	COLTON JOINT UNIFIED	1.0000		0.1771						0.1650	1.3421			1.3421
2119	COLTON JOINT UNIFIED	1.0000		0.1771						0.1650	1.3421			1.3421
2120	COLTON JOINT UNIFIED	1.0000		0.1771						0.1650	1.3421			1.3421
2121	COLTON JOINT UNIFIED	1.0000		0.1771						0.1650	1.3421			1.3421
2122	COLTON JOINT UNIFIED	1.0000		0.1771						0.1650	1.3421			1.3421
2123	COLTON JOINT UNIFIED	1.0000		0.1771						0.1650	1.3421			1.3421
2124	COLTON JOINT UNIFIED	1.0000		0.1771						0.1650	1.3421			1.3421
2125	COLTON JOINT UNIFIED	1.0000		0.1771						0.1650	1.3421			1.3421
2126	COLTON JOINT UNIFIED	1.0000		0.1771						0.1650	1.3421			1.3421
2127	COLTON JOINT UNIFIED	1.0000		0.1771						0.1650	1.3421			1.3421
2128	RIALTO UNIFIED	1.0000		0.1255						0.1650	1.2905			1.2905
2129	RIALTO UNIFIED	1.0000		0.1255						0.1650	1.2905			1.2905
2130	RIALTO UNIFIED	1.0000		0.1255						0.1650	1.2905			1.2905
2131	RIALTO UNIFIED	1.0000		0.1255						0.1650	1.2905			1.2905
2132	RIALTO UNIFIED	1.0000		0.1255						0.1650	1.2905			1.2905
2133	COLTON JOINT UNIFIED	1.0000		0.1771						0.1650	1.3421			1.3421
2134	RIALTO UNIFIED	1.0000		0.1255						0.1650	1.2905			1.2905
2135	COLTON JOINT UNIFIED	1.0000		0.1771						0.1650	1.3421			1.3421
2136	COLTON JOINT UNIFIED	1.0000		0.1771						0.1650	1.3421			1.3421
2137	COLTON JOINT UNIFIED	1.0000		0.1771						0.1650	1.3421			1.3421
2138	COLTON JOINT UNIFIED	1.0000		0.1771						0.1650	1.3421			1.3421
CITY OF NEEDLES														
3000	NEEDLES UNIFIED	1.0000		0.1143							1.1143			1.1143
3001	NEEDLES UNIFIED	1.0000		0.1143							1.1143			1.1143
3002	NEEDLES UNIFIED	1.0000		0.1143							1.1143			1.1143
3003	NEEDLES UNIFIED	1.0000		0.1143							1.1143			1.1143
3006	NEEDLES UNIFIED	1.0000		0.1143							1.1143			1.1143
3008	NEEDLES UNIFIED	1.0000		0.1143							1.1143			1.1143
3012	NEEDLES UNIFIED	1.0000		0.1143							1.1143			1.1143
3013	NEEDLES UNIFIED	1.0000		0.1143							1.1143			1.1143
3014	NEEDLES UNIFIED	1.0000		0.1143							1.1143			1.1143
CITY OF ONTARIO														
4000	ONTARIO-MONTCLAIR ELEM	1.0000		0.0619						0.0037	1.0656			1.0656
4001	ONTARIO-MONTCLAIR ELEM	1.0000		0.0619						0.0037	1.0656			1.0656
4002	ONTARIO-MONTCLAIR ELEM	1.0000		0.0619						0.0037	1.0656			1.0656
4003	CUCAMONGA ELEMENTARY	1.0000		0.0283						0.0037	1.0320			1.0320
4004	MT. VIEW ELEMENTARY	1.0000		0.0589						0.0037	1.0626			1.0626
4005	CHINO VALLEY UNIFIED	1.0000		0.0486						0.0037	1.0523			1.0523
4006	CUCAMONGA ELEMENTARY	1.0000		0.0283						0.0037	1.0320			1.0320
4007	CUCAMONGA ELEMENTARY	1.0000		0.0283						0.0037	1.0320			1.0320
4008	CUCAMONGA ELEM. - GUASTI A	1.0000		0.0283						0.0037	1.0320			1.0320
4009	CUCAMONGA ELEMENTARY	1.0000		0.0283						0.0037	1.0320			1.0320
4010	ONTARIO-MONTCLAIR ELEM	1.0000		0.0619						0.0037	1.0656			1.0656
4011	CUCAMONGA ELEMENTARY	1.0000		0.0283						0.0037	1.0320			1.0320
4012	UPLAND UNIFIED	1.0000		0.0534						0.0037	1.0571			1.0571
4013	CUCAMONGA ELEM. - GUASTI A	1.0000		0.0283						0.0037	1.0320			1.0320
4014	CUCAMONGA ELEM. - GUASTI A	1.0000		0.0283						0.0037	1.0320			1.0320

COUNTY OF SAN BERNARDINO

CODE AREA	CITY AND SCHOOL DISTRICT	ALL PROPERTY TAX RATES								LAND ONLY RATES	LAND & IMPROVEMENT RATES		TOTAL ALL RATES	
		GENERAL TAX LEVY	DEBT SERVICE LEVIES					ALL PROP TOTAL RATES	WATER	SANI-TATION	WATER			
			CITY	SCHOOLS	COMM SERV	CO SERV AREA	HOSP					WATER		
CITY OF ONTARIO (CONT)														
4015	CUCAMONGA ELEM. - GUASTI A	1.0000		0.0283						0.0037	1.0320			1.0320
4016	CHINO VALLEY UNIFIED	1.0000		0.0486						0.0037	1.0523			1.0523
4017	MT. VIEW ELEMENTARY	1.0000		0.0589						0.0037	1.0626			1.0626
4018	ONTARIO-MONTCLAIR ELEM	1.0000		0.0619						0.0037	1.0656			1.0656
4019	CUCAMONGA ELEM. - GUASTI A	1.0000		0.0283						0.0037	1.0320			1.0320
4020	CUCAMONGA ELEMENTARY	1.0000		0.0283						0.0037	1.0320			1.0320
4021	MT. VIEW ELEMENTARY	1.0000		0.0589						0.0037	1.0626			1.0626
4022	CUCAMONGA ELEMENTARY	1.0000		0.0283						0.0037	1.0320			1.0320
4023	CUCAMONGA ELEMENTARY	1.0000		0.0283						0.0037	1.0320			1.0320
4024	CUCAMONGA ELEMENTARY	1.0000		0.0283						0.0037	1.0320			1.0320
4025	CUCAMONGA ELEM. - GUASTI A	1.0000		0.0283						0.0037	1.0320			1.0320
4026	ONTARIO-MONTCLAIR ELEM	1.0000		0.0619						0.0037	1.0656			1.0656
4027	CHINO VALLEY UNIFIED	1.0000		0.0486						0.0037	1.0523			1.0523
4028	CHINO VALLEY UNIFIED	1.0000		0.0486						0.0037	1.0523			1.0523
4029	MT. VIEW ELEMENTARY	1.0000		0.0306						0.0037	1.0343			1.0343
4030	CUCAMONGA ELEM. - GUASTI A	1.0000		0.0283						0.0037	1.0320			1.0320
4031	CUCAMONGA ELEMENTARY	1.0000		0.0283						0.0037	1.0320			1.0320
4032	CUCAMONGA ELEM. - GUASTI A	1.0000		0.0283						0.0037	1.0320			1.0320
4033	CUCAMONGA ELEMENTARY	1.0000		0.0283						0.0037	1.0320			1.0320
4034	CHINO VALLEY UNIFIED	1.0000		0.0486						0.0037	1.0523			1.0523
4035	ONTARIO-MONTCLAIR ELEM	1.0000		0.0619						0.0037	1.0656			1.0656
4036	CUCAMONGA ELEMENTARY	1.0000		0.0283						0.0037	1.0320			1.0320
4037	CHINO VALLEY UNIFIED	1.0000		0.0486						0.0037	1.0523			1.0523
4038	CUCAMONGA ELEM. - GUASTI A	1.0000		0.0283						0.0037	1.0320			1.0320
4039	CHINO VALLEY UNIFIED	1.0000		0.0486						0.0037	1.0523			1.0523
4040	MT. VIEW ELEMENTARY	1.0000		0.0589						0.0037	1.0626			1.0626
4041	CUCAMONGA ELEMENTARY	1.0000		0.0283						0.0037	1.0320			1.0320
4042	ONTARIO-MONTCLAIR ELEM	1.0000		0.0619						0.0037	1.0656			1.0656
4043	ONTARIO-MONTCLAIR ELEM	1.0000		0.0619						0.0037	1.0656			1.0656
4044	ONTARIO-MONTCLAIR ELEM	1.0000		0.0619						0.0037	1.0656			1.0656
4045	CUCAMONGA ELEMENTARY	1.0000		0.0283						0.0037	1.0320			1.0320
4046	MT. VIEW ELEMENTARY	1.0000		0.0306						0.0037	1.0343			1.0343
4047	CHINO VALLEY UNIFIED	1.0000		0.0486						0.0037	1.0523			1.0523
4048	CHINO VALLEY UNIFIED	1.0000		0.0486						0.0037	1.0523			1.0523
4049	CUCAMONGA ELEM. - GUASTI A	1.0000		0.0283						0.0037	1.0320			1.0320
4050	CUCAMONGA ELEM. - GUASTI A	1.0000		0.0283						0.0037	1.0320			1.0320
4051	ONTARIO-MONTCLAIR ELEM	1.0000		0.0619						0.0037	1.0656			1.0656
4052	ONTARIO-MONTCLAIR ELEM	1.0000		0.0619						0.0037	1.0656			1.0656
4053	ONTARIO-MONTCLAIR ELEM	1.0000		0.0619						0.0037	1.0656			1.0656
4054	MT. VIEW ELEMENTARY	1.0000		0.0589						0.0037	1.0626			1.0626
4055	ONTARIO-MONTCLAIR ELEM	1.0000		0.0619						0.0037	1.0656			1.0656
4056	ONTARIO-MONTCLAIR ELEM	1.0000		0.0619						0.0037	1.0656			1.0656
4057	ONTARIO-MONTCLAIR ELEM	1.0000		0.0619						0.0037	1.0656			1.0656
4058	CUCAMONGA ELEM. - GUASTI A	1.0000		0.0283						0.0037	1.0320			1.0320
4059	CUCAMONGA ELEMENTARY	1.0000		0.0283						0.0037	1.0320			1.0320
4060	CUCAMONGA ELEM. - GUASTI A	1.0000		0.0283						0.0037	1.0320			1.0320
4061	CUCAMONGA ELEM. - GUASTI A	1.0000		0.0283						0.0037	1.0320			1.0320
4062	MT. VIEW ELEMENTARY	1.0000		0.0589						0.0037	1.0626			1.0626
4063	MT. VIEW ELEMENTARY	1.0000		0.0589						0.0037	1.0626			1.0626
4064	MT. VIEW ELEMENTARY	1.0000		0.0589						0.0037	1.0626			1.0626
4065	MT. VIEW ELEMENTARY	1.0000		0.0589						0.0037	1.0626			1.0626
4066	MT. VIEW ELEMENTARY	1.0000		0.0589						0.0037	1.0626			1.0626
4067	CUCAMONGA ELEM. - GUASTI A	1.0000		0.0283						0.0037	1.0320			1.0320
4068	CHINO VALLEY UNIFIED	1.0000		0.0486						0.0037	1.0523			1.0523
4069	ONTARIO-MONTCLAIR ELEM	1.0000		0.0619						0.0037	1.0656			1.0656
4070	MT. VIEW ELEMENTARY	1.0000		0.0589						0.0037	1.0626			1.0626
4071	MT. VIEW ELEMENTARY	1.0000		0.0589						0.0037	1.0626			1.0626
4072	MT. VIEW ELEMENTARY	1.0000		0.0306						0.0037	1.0343			1.0343
4073	CHINO VALLEY UNIFIED	1.0000		0.0486						0.0037	1.0523			1.0523
4074	CHINO VALLEY UNIFIED	1.0000		0.0486						0.0037	1.0523			1.0523
4075	MT. VIEW ELEMENTARY	1.0000		0.0589						0.0037	1.0626			1.0626
4076	MT. VIEW ELEMENTARY	1.0000		0.0589						0.0037	1.0626			1.0626

COUNTY OF SAN BERNARDINO

CODE AREA	CITY AND SCHOOL DISTRICT	ALL PROPERTY TAX RATES								LAND ONLY RATES	LAND & IMPROVEMENT RATES		TOTAL ALL RATES	
		GENERAL TAX LEVY	DEBT SERVICE LEVIES					ALL PROP TOTAL RATES	WATER	SANI-TATION	WATER			
			CITY	SCHOOLS	COMM SERV	CO SERV AREA	HOSP					WATER		
CITY OF ONTARIO (CONT)														
4077	CHINO VALLEY UNIFIED	1.0000		0.0486						0.0037	1.0523			1.0523
4078	CHINO VALLEY UNIFIED	1.0000		0.0486						0.0037	1.0523			1.0523
4079	CHINO VALLEY UNIFIED	1.0000		0.0486						0.0037	1.0523			1.0523
4080	CUCAMONGA ELEMENTARY	1.0000		0.0283						0.0037	1.0320			1.0320
4081	MT. VIEW ELEMENTARY	1.0000		0.0589						0.0037	1.0626			1.0626
4082	MT. VIEW ELEMENTARY	1.0000		0.0589						0.0037	1.0626			1.0626
4083	ONTARIO-MONTCLAIR ELEM	1.0000		0.0619						0.0037	1.0656			1.0656
4085	ONTARIO-MONTCLAIR ELEM	1.0000		0.0619						0.0037	1.0656			1.0656
4086	ONTARIO-MONTCLAIR ELEM	1.0000		0.0619						0.0037	1.0656			1.0656
4087	ONTARIO-MONTCLAIR ELEM	1.0000		0.0619						0.0037	1.0656			1.0656
CITY OF REDLANDS														
5000	REDLANDS UNIFIED	1.0000	0.0108	0.1084						0.1650	1.2842			1.2842
5002	REDLANDS UNIFIED	1.0000	0.0108	0.1084						0.1650	1.2842			1.2842
5003	REDLANDS UNIFIED	1.0000	0.0108	0.1084						0.1650	1.2842			1.2842
5004	SAN BERNARDINO CITY UNIFIED	1.0000	0.0108	0.1351						0.1650	1.3109			1.3109
5005	SAN BERNARDINO CITY UNIFIED	1.0000	0.0108	0.1351						0.1650	1.3109			1.3109
5006	REDLANDS UNIFIED	1.0000	0.0108	0.1084						0.1650	1.2842			1.2842
5007	REDLANDS UNIFIED	1.0000	0.0108	0.1084						0.1650	1.2842			1.2842
5009	REDLANDS UNIFIED	1.0000	0.0108	0.1084						0.1650	1.2842			1.2842
5010	REDLANDS UNIFIED	1.0000	0.0108	0.1084						0.1650	1.2842			1.2842
5011	REDLANDS UNIFIED	1.0000	0.0108	0.1084						0.1650	1.2842			1.2842
5014	REDLANDS UNIFIED	1.0000	0.0108	0.1084						0.1650	1.2842			1.2842
5016	REDLANDS UNIFIED	1.0000	0.0108	0.1084						0.1650	1.2842			1.2842
5023	REDLANDS UNIFIED	1.0000	0.0108	0.1084						0.1650	1.2842			1.2842
5028	REDLANDS UNIFIED	1.0000	0.0108	0.1084						0.1650	1.2842			1.2842
5041	REDLANDS UNIFIED	1.0000	0.0108	0.1084						0.1650	1.2842			1.2842
5043	REDLANDS UNIFIED	1.0000	0.0108	0.1084						0.1650	1.2842			1.2842
5048	REDLANDS UNIFIED	1.0000	0.0108	0.1084						0.1650	1.2842			1.2842
5050	YUCAIPA-CALIMESA JOINT UNIFI	1.0000	0.0108	0.0467						0.1650	1.2225			1.2225
5053	YUCAIPA-CALIMESA JOINT UNIFI	1.0000	0.0108	0.0467						0.1650	1.2225			1.2225
5054	YUCAIPA-CALIMESA JOINT UNIFI	1.0000	0.0108	0.0467						0.1650	1.2225			1.2225
5055	YUCAIPA-CALIMESA JOINT UNIFI	1.0000	0.0108	0.0467						0.1650	1.2225			1.2225
5056	REDLANDS UNIFIED	1.0000	0.0108	0.1084						0.1650	1.2842			1.2842
5057	REDLANDS UNIFIED	1.0000	0.0108	0.1084						0.1650	1.2842			1.2842
5058	REDLANDS UNIFIED	1.0000	0.0108	0.1084						0.1650	1.2842			1.2842
5059	REDLANDS UNIFIED	1.0000	0.0108	0.1084						0.1650	1.2842			1.2842
5060	REDLANDS UNIFIED	1.0000	0.0108	0.1084						0.1650	1.2842			1.2842
5061	REDLANDS UNIFIED	1.0000	0.0108	0.1084						0.1650	1.2842			1.2842
5062	REDLANDS UNIFIED	1.0000	0.0108	0.1084						0.1650	1.2842			1.2842
5063	REDLANDS UNIFIED	1.0000	0.0108	0.1084						0.1650	1.2842			1.2842
5064	REDLANDS UNIFIED	1.0000	0.0108	0.1084						0.1650	1.2842			1.2842
5065	REDLANDS UNIFIED	1.0000	0.0108	0.1084						0.1650	1.2842			1.2842
5066	REDLANDS UNIFIED	1.0000	0.0108	0.1084						0.1650	1.2842			1.2842
5067	REDLANDS UNIFIED	1.0000		0.1084						0.1650	1.2734			1.2734
5068	REDLANDS UNIFIED	1.0000	0.0108	0.1084						0.1650	1.2842			1.2842
5069	REDLANDS UNIFIED	1.0000	0.0108	0.1084						0.1650	1.2842			1.2842
5070	REDLANDS UNIFIED	1.0000		0.1084						0.1650	1.2734			1.2734
CITY OF RIALTO														
6000	RIALTO UNIFIED	1.0000		0.1255						0.1650	1.2905			1.2905
6001	COLTON JOINT UNIFIED	1.0000		0.1771						0.1650	1.3421			1.3421
6002	FONTANA UNIFIED	1.0000		0.1466						0.1650	1.3116			1.3116
6003	RIALTO UNIFIED	1.0000		0.1255						0.1650	1.2905			1.2905
6004	COLTON JOINT UNIFIED	1.0000		0.1771						0.1650	1.3421			1.3421
6005	RIALTO UNIFIED	1.0000		0.1255						0.1650	1.2905			1.2905
6006	COLTON JOINT UNIFIED	1.0000		0.1771						0.1650	1.3421			1.3421
6007	SAN BERNARDINO CITY UNIFIED	1.0000		0.1351						0.1650	1.3001			1.3001
6008	COLTON JOINT UNIFIED	1.0000		0.1771						0.1650	1.3421			1.3421
6010	FONTANA UNIFIED	1.0000		0.1466						0.0037	1.1503			1.1503
6011	COLTON JOINT UNIFIED	1.0000		0.1771						0.1650	1.3421			1.3421
6012	RIALTO UNIFIED	1.0000		0.1255						0.1650	1.2905			1.2905

COUNTY OF SAN BERNARDINO

CODE AREA	CITY AND SCHOOL DISTRICT	ALL PROPERTY TAX RATES								LAND ONLY RATES	LAND & IMPROVEMENT RATES		TOTAL ALL RATES
		GENERAL TAX LEVY	DEBT SERVICE LEVIES					ALL PROP TOTAL RATES	WATER	SANI-TATION	WATER		
			CITY	SCHOOLS	COMM SERV	CO SERV AREA	HOSP					WATER	
CITY OF RIALTO (CONT)													
6013	RIALTO UNIFIED	1.0000		0.1255					0.0037	1.1292			1.1292
6014	RIALTO UNIFIED	1.0000		0.1255					0.1650	1.2905			1.2905
6015	RIALTO UNIFIED	1.0000		0.1255					0.1650	1.2905			1.2905
6016	FONTANA UNIFIED	1.0000		0.1466					0.0037	1.1503			1.1503
6017	FONTANA UNIFIED	1.0000		0.1466					0.0037	1.1503			1.1503
6018	FONTANA UNIFIED	1.0000		0.1466					0.0037	1.1503			1.1503
6020	RIALTO UNIFIED	1.0000		0.1255					0.0037	1.1292			1.1292
6034	RIALTO UNIFIED	1.0000		0.1255					0.1650	1.2905			1.2905
6036	COLTON JOINT UNIFIED	1.0000		0.1771					0.1650	1.3421			1.3421
6037	RIALTO UNIFIED	1.0000		0.1255					0.1650	1.2905			1.2905
6039	RIALTO UNIFIED	1.0000		0.1255					0.1650	1.2905			1.2905
6041	COLTON JOINT UNIFIED	1.0000		0.1771					0.1650	1.3421			1.3421
6044	FONTANA UNIFIED	1.0000		0.1466					0.1650	1.3116			1.3116
6045	FONTANA UNIFIED	1.0000		0.1466					0.1650	1.3116			1.3116
6049	RIALTO UNIFIED	1.0000		0.1255					0.1650	1.2905			1.2905
6054	RIALTO UNIFIED	1.0000		0.1255					0.1650	1.2905			1.2905
6064	COLTON JOINT UNIFIED	1.0000		0.1771					0.1650	1.3421			1.3421
6066	RIALTO UNIFIED	1.0000		0.1255					0.1650	1.2905			1.2905
6080	RIALTO UNIFIED	1.0000		0.1255					0.1650	1.2905			1.2905
6088	RIALTO UNIFIED	1.0000		0.1255					0.1650	1.2905			1.2905
6091	RIALTO UNIFIED	1.0000		0.1255					0.1650	1.2905			1.2905
6099	RIALTO UNIFIED	1.0000		0.1255					0.1650	1.2905			1.2905
6102	COLTON JOINT UNIFIED	1.0000		0.1771					0.1650	1.3421			1.3421
6103	RIALTO UNIFIED	1.0000		0.1255					0.1650	1.2905			1.2905
6104	RIALTO UNIFIED	1.0000		0.1255					0.1650	1.2905			1.2905
6105	RIALTO UNIFIED	1.0000		0.1255					0.1650	1.2905			1.2905
6106	RIALTO UNIFIED	1.0000		0.1255					0.1650	1.2905			1.2905
6107	RIALTO UNIFIED	1.0000		0.1255					0.1650	1.2905			1.2905
6108	RIALTO UNIFIED	1.0000		0.1255					0.1650	1.2905			1.2905
6109	RIALTO UNIFIED	1.0000		0.1255					0.1650	1.2905			1.2905
6110	RIALTO UNIFIED	1.0000		0.1255					0.1650	1.2905			1.2905
6111	RIALTO UNIFIED	1.0000		0.1255					0.1650	1.2905			1.2905
6112	COLTON JOINT UNIFIED	1.0000		0.1771					0.1650	1.3421			1.3421
6113	RIALTO UNIFIED	1.0000		0.1255					0.1650	1.2905			1.2905
6114	COLTON JOINT UNIFIED	1.0000		0.1771					0.1650	1.3421			1.3421
6115	FONTANA UNIFIED	1.0000		0.1466					0.0037	1.1503			1.1503
6116	FONTANA UNIFIED	1.0000		0.1466					0.0037	1.1503			1.1503
6117	COLTON JOINT UNIFIED	1.0000		0.1771					0.1650	1.3421			1.3421
6118	COLTON JOINT UNIFIED	1.0000		0.1771					0.1650	1.3421			1.3421
6119	COLTON JOINT UNIFIED	1.0000		0.1771					0.1650	1.3421			1.3421
6120	COLTON JOINT UNIFIED	1.0000		0.1771					0.1650	1.3421			1.3421
6121	COLTON JOINT UNIFIED	1.0000		0.1771					0.1650	1.3421			1.3421
CITY OF SAN BERNARDINO													
7000	SAN BERNARDINO CITY UNIFIED	1.0000		0.1351					0.1650	1.3001			1.3001
7001	SAN BERNARDINO CITY UNIFIED	1.0000		0.1351					0.1650	1.3001			1.3001
7002	RIALTO UNIFIED	1.0000		0.1255					0.1650	1.2905			1.2905
7003	SAN BERNARDINO CITY UNIFIED	1.0000		0.1351					0.1650	1.3001			1.3001
7004	SAN BERNARDINO CITY UNIFIED	1.0000		0.1351					0.1650	1.3001			1.3001
7005	SAN BERNARDINO CITY UNIFIED	1.0000		0.1351					0.1650	1.3001			1.3001
7006	SAN BERNARDINO CITY UNIFIED	1.0000		0.1351					0.1650	1.3001			1.3001
7007	SAN BERNARDINO CITY UNIFIED	1.0000		0.1351					0.1650	1.3001			1.3001
7008	REDLANDS UNIFIED	1.0000		0.1084					0.1650	1.2734			1.2734
7009	SAN BERNARDINO CITY UNIFIED	1.0000		0.1351					0.1650	1.3001			1.3001
7010	SAN BERNARDINO CITY UNIFIED	1.0000		0.1351					0.1650	1.3001			1.3001
7011	REDLANDS UNIFIED	1.0000		0.1084					0.1650	1.2734			1.2734
7012	SAN BERNARDINO CITY UNIFIED	1.0000		0.1351					0.1650	1.3001			1.3001
7013	COLTON JOINT UNIFIED	1.0000		0.1771					0.1650	1.3421			1.3421
7014	SAN BERNARDINO CITY UNIFIED	1.0000		0.1351					0.1650	1.3001			1.3001
7015	COLTON JOINT UNIFIED	1.0000		0.1771					0.1650	1.3421			1.3421
7017	COLTON JOINT UNIFIED	1.0000		0.1771					0.1650	1.3421			1.3421
7019	SAN BERNARDINO CITY UNIFIED	1.0000		0.1351					0.1650	1.3001			1.3001

COUNTY OF SAN BERNARDINO

CODE AREA	CITY AND SCHOOL DISTRICT	ALL PROPERTY TAX RATES								LAND ONLY RATES	LAND & IMPROVEMENT RATES		TOTAL ALL RATES
		GENERAL TAX LEVY	DEBT SERVICE LEVIES						ALL PROP TOTAL RATES	WATER	SANI- TATION	WATER	
			CITY	SCHOOLS	COMM SERV	CO SERV AREA	HOSP	WATER					
CITY OF SAN BERNARDINO (CONT)													
7021	SAN BERNARDINO CITY UNIFIED	1.0000		0.1351					0.1650	1.3001			1.3001
7022	SAN BERNARDINO CITY UNIFIED	1.0000		0.1351					0.1650	1.3001			1.3001
7023	COLTON JOINT UNIFIED	1.0000		0.1771					0.1650	1.3421			1.3421
7024	SAN BERNARDINO CITY UNIFIED	1.0000		0.1351					0.1650	1.3001			1.3001
7025	SAN BERNARDINO CITY UNIFIED	1.0000		0.1351					0.1650	1.3001			1.3001
7026	COLTON JOINT UNIFIED	1.0000		0.1771					0.1650	1.3421			1.3421
7027	COLTON JOINT UNIFIED	1.0000		0.1771					0.1650	1.3421			1.3421
7028	COLTON JOINT UNIFIED	1.0000		0.1771					0.1650	1.3421			1.3421
7029	COLTON JOINT UNIFIED	1.0000		0.1771					0.1650	1.3421			1.3421
7031	SAN BERNARDINO CITY UNIFIED	1.0000		0.1351					0.1650	1.3001			1.3001
7034	SAN BERNARDINO CITY UNIFIED	1.0000		0.1351					0.1650	1.3001			1.3001
7036	COLTON JOINT UNIFIED	1.0000		0.1771					0.1650	1.3421			1.3421
7037	SAN BERNARDINO CITY UNIFIED	1.0000		0.1351					0.1650	1.3001			1.3001
7038	REDLANDS UNIFIED	1.0000		0.1084					0.1650	1.2734			1.2734
7039	SAN BERNARDINO CITY UNIFIED	1.0000		0.1351					0.1650	1.3001			1.3001
7042	SAN BERNARDINO CITY UNIFIED	1.0000		0.1351					0.1650	1.3001			1.3001
7044	SAN BERNARDINO CITY UNIFIED	1.0000		0.1351					0.1650	1.3001			1.3001
7045	REDLANDS UNIFIED	1.0000		0.1084					0.1650	1.2734			1.2734
7047	REDLANDS UNIFIED	1.0000		0.1084					0.1650	1.2734			1.2734
7048	SAN BERNARDINO CITY UNIFIED	1.0000		0.1351					0.1650	1.3001			1.3001
7051	COLTON JOINT UNIFIED	1.0000		0.1771					0.1650	1.3421			1.3421
7053	SAN BERNARDINO CITY UNIFIED	1.0000		0.1351					0.1650	1.3001			1.3001
7055	SAN BERNARDINO CITY UNIFIED	1.0000		0.1351					0.1650	1.3001			1.3001
7056	SAN BERNARDINO CITY UNIFIED	1.0000		0.1351					0.1650	1.3001			1.3001
7057	SAN BERNARDINO CITY UNIFIED	1.0000		0.1351					0.1650	1.3001			1.3001
7058	SAN BERNARDINO CITY UNIFIED	1.0000		0.1351					0.1650	1.3001			1.3001
7059	SAN BERNARDINO CITY UNIFIED	1.0000		0.1351					0.1650	1.3001			1.3001
7060	SAN BERNARDINO CITY UNIFIED	1.0000		0.1351					0.1650	1.3001			1.3001
7061	COLTON JOINT UNIFIED	1.0000		0.1771					0.1650	1.3421			1.3421
7062	SAN BERNARDINO CITY UNIFIED	1.0000		0.1351					0.1650	1.3001			1.3001
7063	SAN BERNARDINO CITY UNIFIED	1.0000		0.1351					0.1650	1.3001			1.3001
7066	SAN BERNARDINO CITY UNIFIED	1.0000		0.1351					0.1650	1.1351			1.1351
7067	SAN BERNARDINO CITY UNIFIED	1.0000		0.1351					0.1650	1.3001			1.3001
7069	SAN BERNARDINO CITY UNIFIED	1.0000		0.1351					0.1650	1.3001			1.3001
7070	SAN BERNARDINO CITY UNIFIED	1.0000		0.1351					0.1650	1.3001			1.3001
7071	COLTON JOINT UNIFIED	1.0000		0.1771					0.1650	1.3421			1.3421
7072	SAN BERNARDINO CITY UNIFIED	1.0000		0.1351					0.1650	1.3001			1.3001
7073	COLTON JOINT UNIFIED	1.0000		0.1771					0.1650	1.3421			1.3421
7074	COLTON JOINT UNIFIED	1.0000		0.1771					0.1650	1.3421			1.3421
7075	COLTON JOINT UNIFIED	1.0000		0.1771					0.1650	1.3421			1.3421
7076	SAN BERNARDINO CITY UNIFIED	1.0000		0.1351					0.1650	1.3001			1.3001
7077	REDLANDS UNIFIED	1.0000		0.1084					0.1650	1.2734			1.2734
7078	REDLANDS UNIFIED	1.0000		0.1084					0.1650	1.2734			1.2734
7079	REDLANDS UNIFIED	1.0000		0.1084					0.1650	1.2734			1.2734
7080	COLTON JOINT UNIFIED	1.0000		0.1771					0.1650	1.3421			1.3421
7089	SAN BERNARDINO CITY UNIFIED	1.0000		0.1351					0.1650	1.3001			1.3001
7095	SAN BERNARDINO CITY UNIFIED	1.0000		0.1351					0.1650	1.3001			1.3001
7096	COLTON JOINT UNIFIED	1.0000		0.1771					0.1650	1.3421			1.3421
7104	COLTON JOINT UNIFIED	1.0000		0.1771					0.1650	1.3421			1.3421
7107	REDLANDS UNIFIED	1.0000		0.1084					0.1650	1.2734			1.2734
7108	SAN BERNARDINO CITY UNIFIED	1.0000		0.1351					0.1650	1.3001			1.3001
7109	SAN BERNARDINO CITY UNIFIED	1.0000		0.1351					0.1650	1.3001			1.3001
7112	SAN BERNARDINO CITY UNIFIED	1.0000		0.1351					0.1650	1.3001			1.3001
7113	SAN BERNARDINO CITY UNIFIED	1.0000		0.1351					0.1650	1.3001			1.3001
7116	SAN BERNARDINO CITY UNIFIED	1.0000		0.1351					0.1650	1.3001			1.3001
7117	SAN BERNARDINO CITY UNIFIED	1.0000		0.1351					0.1650	1.3001			1.3001
7127	SAN BERNARDINO CITY UNIFIED	1.0000		0.1351					0.1650	1.3001			1.3001
7128	REDLANDS UNIFIED	1.0000		0.1084					0.1650	1.2734			1.2734
7129	REDLANDS UNIFIED	1.0000		0.1084					0.1650	1.2734			1.2734
7130	COLTON JOINT UNIFIED	1.0000		0.1771					0.1650	1.3421			1.3421
7131	COLTON JOINT UNIFIED	1.0000		0.1771					0.1650	1.3421			1.3421
7132	COLTON JOINT UNIFIED	1.0000		0.1771					0.1650	1.3421			1.3421

COUNTY OF SAN BERNARDINO

CODE AREA	CITY AND SCHOOL DISTRICT	ALL PROPERTY TAX RATES								LAND ONLY RATES	LAND & IMPROVEMENT RATES		TOTAL ALL RATES	
		GENERAL TAX LEVY	DEBT SERVICE LEVIES						ALL PROP TOTAL RATES	WATER	SANI-TATION	WATER		
			CITY	SCHOOLS	COMM SERV	CO SERV AREA	HOSP	WATER						
CITY OF SAN BERNARDINO (CONT)														
7133	COLTON JOINT UNIFIED	1.0000		0.1771						0.1650	1.3421			1.3421
7146	REDLANDS UNIFIED	1.0000		0.1084						0.1650	1.2734			1.2734
7149	SAN BERNARDINO CITY UNIFIED	1.0000		0.1351						0.1650	1.3001			1.3001
7152	SAN BERNARDINO CITY UNIFIED	1.0000		0.1351						0.1650	1.3001			1.3001
7160	SAN BERNARDINO CITY UNIFIED	1.0000		0.1351						0.1650	1.3001			1.3001
7163	COLTON JOINT UNIFIED	1.0000		0.1771						0.1650	1.3421			1.3421
7165	SAN BERNARDINO CITY UNIFIED	1.0000		0.1351						0.1650	1.3001			1.3001
7167	SAN BERNARDINO CITY UNIFIED	1.0000		0.1351						0.1650	1.3001			1.3001
7168	RIALTO UNIFIED	1.0000		0.1255						0.1650	1.2905			1.2905
7169	SAN BERNARDINO CITY UNIFIED	1.0000		0.1351						0.1650	1.3001			1.3001
7170	COLTON JOINT UNIFIED	1.0000		0.1771						0.1650	1.3421			1.3421
7171	SAN BERNARDINO CITY UNIFIED	1.0000		0.1351						0.1650	1.3001			1.3001
7175	REDLANDS UNIFIED	1.0000		0.1084						0.1650	1.2734			1.2734
7176	REDLANDS UNIFIED	1.0000		0.1084						0.1650	1.2734			1.2734
7177	REDLANDS UNIFIED	1.0000		0.1084						0.1650	1.2734			1.2734
7179	REDLANDS UNIFIED	1.0000		0.1084						0.1650	1.2734			1.2734
7180	REDLANDS UNIFIED	1.0000		0.1084						0.1650	1.2734			1.2734
7181	REDLANDS UNIFIED	1.0000		0.1084						0.1650	1.2734			1.2734
7182	REDLANDS UNIFIED	1.0000		0.1084						0.1650	1.2734			1.2734
7183	REDLANDS UNIFIED	1.0000		0.1084						0.1650	1.2734			1.2734
7184	SAN BERNARDINO CITY UNIFIED	1.0000		0.1351						0.1650	1.3001			1.3001
7186	SAN BERNARDINO CITY UNIFIED	1.0000		0.1351						0.1650	1.3001			1.3001
7188	SAN BERNARDINO CITY UNIFIED	1.0000		0.1351						0.1650	1.3001			1.3001
7189	COLTON JOINT UNIFIED	1.0000		0.1771						0.1650	1.3421			1.3421
7193	COLTON JOINT UNIFIED	1.0000		0.1771						0.1650	1.3421			1.3421
7200	COLTON JOINT UNIFIED	1.0000		0.1771						0.1650	1.3421			1.3421
7201	SAN BERNARDINO CITY UNIFIED	1.0000		0.1351						0.1650	1.3001			1.3001
7203	SAN BERNARDINO CITY UNIFIED	1.0000		0.1351						0.1650	1.3001			1.3001
7204	SAN BERNARDINO CITY UNIFIED	1.0000		0.1351						0.1650	1.3001			1.3001
7205	SAN BERNARDINO CITY UNIFIED	1.0000		0.1351						0.1650	1.3001			1.3001
7206	SAN BERNARDINO CITY UNIFIED	1.0000		0.1351						0.1650	1.3001			1.3001
7207	SAN BERNARDINO CITY UNIFIED	1.0000		0.1351						0.1650	1.3001			1.3001
7208	SAN BERNARDINO CITY UNIFIED	1.0000		0.1351						0.1650	1.3001			1.3001
7209	SAN BERNARDINO CITY UNIFIED	1.0000		0.1351						0.1650	1.3001			1.3001
7210	SAN BERNARDINO CITY UNIFIED	1.0000		0.1351						0.1650	1.3001			1.3001
7211	SAN BERNARDINO CITY UNIFIED	1.0000		0.1351						0.1650	1.3001			1.3001
7212	SAN BERNARDINO CITY UNIFIED	1.0000		0.1351						0.1650	1.3001			1.3001
7216	SAN BERNARDINO CITY UNIFIED	1.0000		0.1351						0.1650	1.3001			1.3001
7217	SAN BERNARDINO CITY UNIFIED	1.0000		0.1351						0.1650	1.3001			1.3001
7218	SAN BERNARDINO CITY UNIFIED	1.0000		0.1351						0.1650	1.3001			1.3001
7219	SAN BERNARDINO CITY UNIFIED	1.0000		0.1351						0.1650	1.3001			1.3001
7220	SAN BERNARDINO CITY UNIFIED	1.0000		0.1351						0.1650	1.3001			1.3001
7221	SAN BERNARDINO CITY UNIFIED	1.0000		0.1351						0.1650	1.3001			1.3001
7222	SAN BERNARDINO CITY UNIFIED	1.0000		0.1351						0.1650	1.3001			1.3001
7223	SAN BERNARDINO CITY UNIFIED	1.0000		0.1351						0.1650	1.3001			1.3001
7224	SAN BERNARDINO CITY UNIFIED	1.0000		0.1351						0.1650	1.3001			1.3001
7225	SAN BERNARDINO CITY UNIFIED	1.0000		0.1351						0.1650	1.3001			1.3001
7226	SAN BERNARDINO CITY UNIFIED	1.0000		0.1351						0.1650	1.3001			1.3001
7227	SAN BERNARDINO CITY UNIFIED	1.0000		0.1351						0.1650	1.3001			1.3001
7228	SAN BERNARDINO CITY UNIFIED	1.0000		0.1351						0.1650	1.3001			1.3001
7229	SAN BERNARDINO CITY UNIFIED	1.0000		0.1351						0.1650	1.3001			1.3001
7230	SAN BERNARDINO CITY UNIFIED	1.0000		0.1351						0.1650	1.3001			1.3001
7231	SAN BERNARDINO CITY UNIFIED	1.0000		0.1351						0.1650	1.3001			1.3001
7232	SAN BERNARDINO CITY UNIFIED	1.0000		0.1351						0.1650	1.3001			1.3001
7233	SAN BERNARDINO CITY UNIFIED	1.0000		0.1351						0.1650	1.3001			1.3001
7234	SAN BERNARDINO CITY UNIFIED	1.0000		0.1351						0.1650	1.3001			1.3001
7235	SAN BERNARDINO CITY UNIFIED	1.0000		0.1351						0.1650	1.3001			1.3001
7236	SAN BERNARDINO CITY UNIFIED	1.0000		0.1351						0.1650	1.3001			1.3001
7237	SAN BERNARDINO CITY UNIFIED	1.0000		0.1351						0.1650	1.3001			1.3001
7238	SAN BERNARDINO CITY UNIFIED	1.0000		0.1351						0.1650	1.3001			1.3001
7239	SAN BERNARDINO CITY UNIFIED	1.0000		0.1351						0.1650	1.3001			1.3001
7240	SAN BERNARDINO CITY UNIFIED	1.0000		0.1351						0.1650	1.3001			1.3001

COUNTY OF SAN BERNARDINO

CODE AREA	CITY AND SCHOOL DISTRICT	ALL PROPERTY TAX RATES								LAND ONLY RATES	LAND & IMPROVEMENT RATES		TOTAL ALL RATES	
		GENERAL TAX LEVY	DEBT SERVICE LEVIES						ALL PROP TOTAL RATES	WATER	SANI- TATION	WATER		
			CITY	SCHOOLS	COMM SERV	CO SERV AREA	HOSP	WATER						
CITY OF SAN BERNARDINO (CONT)														
7241	SAN BERNARDINO CITY UNIFIED	1.0000		0.1351						0.1650	1.3001			1.3001
7242	SAN BERNARDINO CITY UNIFIED	1.0000		0.1351						0.1650	1.3001			1.3001
7243	SAN BERNARDINO CITY UNIFIED	1.0000		0.1351						0.1650	1.3001			1.3001
7244	SAN BERNARDINO CITY UNIFIED	1.0000		0.1351						0.1650	1.3001			1.3001
CITY OF UPLAND														
8000	CENTRAL ELEMENTARY	1.0000		0.0973						0.0037	1.1010			1.1010
8001	UPLAND UNIFIED	1.0000		0.0534						0.0037	1.0571			1.0571
8002	UPLAND UNIFIED	1.0000		0.0534						0.0037	1.0571			1.0571
8003	UPLAND UNIFIED	1.0000		0.0534						0.0037	1.0571			1.0571
8004	UPLAND UNIFIED	1.0000		0.0534						0.0037	1.0571			1.0571
8005	UPLAND UNIFIED	1.0000		0.0534						0.0037	1.0571			1.0571
8006	UPLAND UNIFIED	1.0000		0.0534						0.0037	1.0571			1.0571
8007	UPLAND UNIFIED	1.0000		0.0534						0.0037	1.0571			1.0571
8008	UPLAND UNIFIED	1.0000		0.0534						0.0037	1.0571			1.0571
8009	UPLAND UNIFIED	1.0000		0.0534						0.0037	1.0571			1.0571
8010	CENTRAL ELEMENTARY	1.0000		0.0973						0.0037	1.1010			1.1010
8011	ONTARIO-MONTCLAIR ELEM	1.0000		0.0619						0.0037	1.0656			1.0656
8012	UPLAND UNIFIED	1.0000		0.0734						0.0037	1.0771			1.0771
8013	CENTRAL ELEMENTARY	1.0000		0.0973						0.0037	1.1010			1.1010
8014	UPLAND UNIFIED	1.0000		0.0534						0.0037	1.0571			1.0571
8015	UPLAND UNIFIED	1.0000		0.0534						0.0037	1.0571			1.0571
8016	UPLAND UNIFIED	1.0000		0.0534						0.0037	1.0571			1.0571
8017	ONTARIO-MONTCLAIR ELEM	1.0000		0.0619						0.0037	1.0656			1.0656
8018	UPLAND UNIFIED	1.0000		0.0534						0.0037	1.0571			1.0571
8019	UPLAND UNIFIED	1.0000		0.0534						0.0037	1.0571			1.0571
8020	UPLAND UNIFIED	1.0000		0.0534						0.0037	1.0571			1.0571
8021	UPLAND UNIFIED	1.0000		0.0534						0.0037	1.0571			1.0571
8022	UPLAND UNIFIED	1.0000		0.0534						0.0037	1.0571			1.0571
8024	ONTARIO-MONTCLAIR ELEM	1.0000		0.0619						0.0037	1.0656			1.0656
8025	UPLAND UNIFIED	1.0000		0.0534						0.0037	1.0571			1.0571
8026	UPLAND UNIFIED	1.0000		0.0534						0.0037	1.0571			1.0571
8027	UPLAND UNIFIED	1.0000		0.0534						0.0037	1.0571			1.0571
8028	UPLAND UNIFIED	1.0000		0.0534						0.0037	1.0571			1.0571
8029	UPLAND UNIFIED	1.0000		0.0534						0.0037	1.0571			1.0571
8030	UPLAND UNIFIED	1.0000		0.0534						0.0037	1.0571			1.0571
8031	ONTARIO-MONTCLAIR ELEM	1.0000		0.0619						0.0037	1.0656			1.0656
8032	UPLAND UNIFIED	1.0000		0.0534						0.0037	1.0571			1.0571
8033	UPLAND UNIFIED	1.0000		0.0534						0.0037	1.0571			1.0571
8034	UPLAND UNIFIED	1.0000		0.0534						0.0037	1.0571			1.0571
8035	UPLAND UNIFIED	1.0000		0.0534						0.0037	1.0571			1.0571
8036	UPLAND UNIFIED	1.0000		0.0534						0.0037	1.0571			1.0571
8037	ALTA LOMA ELEMENTARY	1.0000		0.0734						0.0037	1.0771			1.0771
8038	UPLAND UNIFIED	1.0000		0.0534						0.0037	1.0571			1.0571
8039	ONTARIO-MONTCLAIR ELEM	1.0000		0.0619						0.0037	1.0656			1.0656
8040	UPLAND UNIFIED	1.0000		0.0534						0.0037	1.0571			1.0571
8041	UPLAND UNIFIED	1.0000		0.0534						0.0037	1.0571			1.0571
8042	ONTARIO-MONTCLAIR ELEM	1.0000		0.0619						0.0037	1.0656			1.0656
8043	UPLAND UNIFIED	1.0000		0.0534						0.0037	1.0571			1.0571
8044	ONTARIO-MONTCLAIR ELEM	1.0000		0.0619						0.0037	1.0656			1.0656
8045	UPLAND UNIFIED	1.0000		0.0534						0.0037	1.0571			1.0571
8046	UPLAND UNIFIED	1.0000		0.0534						0.0037	1.0571			1.0571
8047	UPLAND UNIFIED	1.0000		0.0534						0.0037	1.0571			1.0571
8048	UPLAND UNIFIED	1.0000		0.0534						0.0037	1.0571			1.0571
8049	UPLAND UNIFIED	1.0000		0.0534						0.0037	1.0571			1.0571
8050	UPLAND UNIFIED	1.0000		0.0534						0.0037	1.0571			1.0571
8051	UPLAND UNIFIED	1.0000		0.0534						0.0037	1.0571			1.0571
8052	UPLAND UNIFIED	1.0000		0.0534						0.0037	1.0571			1.0571
8053	UPLAND UNIFIED	1.0000		0.0534						0.0037	1.0571			1.0571
8054	ONTARIO-MONTCLAIR ELEM	1.0000		0.0619						0.0037	1.0656			1.0656
8055	UPLAND UNIFIED	1.0000		0.0534						0.0037	1.0571			1.0571
8056	UPLAND UNIFIED	1.0000		0.0534						0.0037	1.0571			1.0571

COUNTY OF SAN BERNARDINO

CODE AREA	CITY AND SCHOOL DISTRICT	ALL PROPERTY TAX RATES								LAND ONLY RATES	LAND & IMPROVEMENT RATES		TOTAL ALL RATES
		GENERAL TAX LEVY	DEBT SERVICE LEVIES					ALL PROP TOTAL RATES	WATER	SANI-TATION	WATER		
			CITY	SCHOOLS	COMM SERV	CO SERV AREA	HOSP					WATER	
CITY OF UPLAND (CONT)													
8057	UPLAND UNIFIED	1.0000		0.0534					0.0037	1.0571			1.0571
8058	UPLAND UNIFIED	1.0000		0.0534					0.0037	1.0571			1.0571
8059	ONTARIO-MONTCLAIR ELEM	1.0000		0.0619					0.0037	1.0656			1.0656
8060	ONTARIO-MONTCLAIR ELEM	1.0000		0.0619					0.0037	1.0656			1.0656
8061	ONTARIO-MONTCLAIR ELEM	1.0000		0.0619					0.0037	1.0656			1.0656
8062	UPLAND UNIFIED	1.0000		0.0534					0.0037	1.0571			1.0571
8063	ONTARIO-MONTCLAIR ELEM	1.0000		0.0619					0.0037	1.0656			1.0656
8064	UPLAND UNIFIED	1.0000		0.0534					0.0037	1.0571			1.0571
8065	UPLAND UNIFIED	1.0000		0.0534					0.0037	1.0571			1.0571
8066	UPLAND UNIFIED	1.0000		0.0534					0.0037	1.0571			1.0571
8067	UPLAND UNIFIED	1.0000		0.0534					0.0037	1.0571			1.0571
8068	UPLAND UNIFIED	1.0000		0.0534					0.0037	1.0571			1.0571
8069	UPLAND UNIFIED	1.0000		0.0534					0.0037	1.0571			1.0571
8070	UPLAND UNIFIED	1.0000		0.0534					0.0037	1.0571			1.0571
8071	UPLAND UNIFIED	1.0000		0.0534					0.0037	1.0571			1.0571
CITY OF BARSTOW													
9001	BARSTOW UNIFIED	1.0000		0.0370						1.0370	0.1125	0.0550	1.2045
9002	BARSTOW UNIFIED	1.0000		0.0370						1.0370	0.1125	0.0550	1.2045
9003	BARSTOW UNIFIED	1.0000		0.0370						1.0370	0.1125	0.0550	1.2045
9004	BARSTOW UNIFIED	1.0000		0.0370						1.0370	0.1125	0.0550	1.2045
9005	BARSTOW UNIFIED	1.0000		0.0370						1.0370	0.1125	0.0550	1.2045
9006	BARSTOW UNIFIED	1.0000		0.0370						1.0370	0.1125	0.0550	1.2045
9007	BARSTOW UNIFIED	1.0000		0.0370						1.0370	0.1125	0.0550	1.2045
9008	BARSTOW UNIFIED	1.0000		0.0370						1.0370	0.1125	0.0550	1.2045
9009	BARSTOW UNIFIED	1.0000		0.0370						1.0370	0.1125	0.0550	1.2045
9010	BARSTOW UNIFIED	1.0000		0.0370						1.0370	0.1125	0.0550	1.2045
9011	BARSTOW UNIFIED	1.0000		0.0370						1.0370	0.1125	0.0550	1.2045
9012	BARSTOW UNIFIED	1.0000		0.0370						1.0370	0.1125	0.0550	1.2045
9013	BARSTOW UNIFIED	1.0000		0.0370						1.0370	0.1125	0.0550	1.2045
9014	BARSTOW UNIFIED	1.0000		0.0370						1.0370	0.1125	0.0550	1.2045
9015	BARSTOW UNIFIED	1.0000		0.0370						1.0370	0.1125	0.0550	1.2045
9016	BARSTOW UNIFIED	1.0000		0.0370						1.0370	0.1125	0.0550	1.2045
9017	BARSTOW UNIFIED	1.0000		0.0370						1.0370	0.1125	0.0550	1.2045
9018	BARSTOW UNIFIED	1.0000		0.0370						1.0370	0.1125	0.0550	1.2045
9019	BARSTOW UNIFIED	1.0000		0.0370						1.0370	0.1125	0.0550	1.2045
9020	BARSTOW UNIFIED	1.0000		0.0370						1.0370	0.1125	0.0550	1.2045
9021	BARSTOW UNIFIED	1.0000		0.0370						1.0370	0.1125	0.0550	1.2045
9022	BARSTOW UNIFIED	1.0000		0.0370						1.0370	0.1125	0.0550	1.2045
9023	BARSTOW UNIFIED	1.0000		0.0370						1.0370	0.1125	0.0550	1.2045
9024	BARSTOW UNIFIED	1.0000		0.0370						1.0370	0.1125	0.0550	1.2045
9025	BARSTOW UNIFIED	1.0000		0.0370						1.0370	0.1125	0.0550	1.2045
9026	BARSTOW UNIFIED	1.0000		0.0370						1.0370	0.1125	0.0550	1.2045
9027	BARSTOW UNIFIED	1.0000		0.0370						1.0370	0.1125	0.0550	1.2045
9028	BARSTOW UNIFIED	1.0000		0.0370						1.0370	0.1125	0.0550	1.2045
9029	BARSTOW UNIFIED	1.0000		0.0370						1.0370	0.1125	0.0550	1.2045
9030	BARSTOW UNIFIED	1.0000		0.0370						1.0370	0.1125	0.0550	1.2045
9031	BARSTOW UNIFIED	1.0000		0.0370						1.0370	0.1125	0.0550	1.2045
9032	BARSTOW UNIFIED	1.0000		0.0370						1.0370	0.1125	0.0550	1.2045
9033	BARSTOW UNIFIED	1.0000		0.0370						1.0370	0.1125	0.0550	1.2045
9034	BARSTOW UNIFIED	1.0000		0.0370						1.0370	0.1125	0.0550	1.2045
9035	BARSTOW UNIFIED	1.0000		0.0370						1.0370	0.1125	0.0550	1.2045
9036	BARSTOW UNIFIED	1.0000		0.0370						1.0370	0.1125	0.0550	1.2045
9037	BARSTOW UNIFIED	1.0000		0.0370						1.0370	0.1125	0.0550	1.2045
9038	BARSTOW UNIFIED	1.0000		0.0370						1.0370	0.1125	0.0550	1.2045
9039	BARSTOW UNIFIED	1.0000		0.0370						1.0370	0.1125	0.0550	1.2045
9040	BARSTOW UNIFIED	1.0000		0.0370						1.0370	0.1125	0.0550	1.2045
9041	BARSTOW UNIFIED	1.0000		0.0370						1.0370	0.1125	0.0550	1.2045
9042	BARSTOW UNIFIED	1.0000		0.0370						1.0370	0.1125	0.0550	1.2045
9043	BARSTOW UNIFIED	1.0000		0.0370						1.0370	0.1125	0.0550	1.2045
9044	BARSTOW UNIFIED	1.0000		0.0370						1.0370	0.1125	0.0550	1.2045
9045	BARSTOW UNIFIED	1.0000		0.0370						1.0370	0.1125	0.0550	1.2045

COUNTY OF SAN BERNARDINO

CODE AREA	CITY AND SCHOOL DISTRICT	ALL PROPERTY TAX RATES								LAND ONLY RATES	LAND & IMPROVEMENT RATES		TOTAL ALL RATES	
		GENERAL TAX LEVY	DEBT SERVICE LEVIES						ALL PROP TOTAL RATES	WATER	SANI-TATION	WATER		
			CITY	SCHOOLS	COMM SERV	CO SERV AREA	HOSP	WATER						
CITY OF BARSTOW (CONT)														
9046	BARSTOW UNIFIED	1.0000		0.0370						1.0370	0.1125		0.0550	1.2045
9047	BARSTOW UNIFIED	1.0000		0.0370						1.0370	0.1125		0.0550	1.2045
9048	BARSTOW UNIFIED	1.0000		0.0370						1.0370	0.1125		0.0550	1.2045
9049	BARSTOW UNIFIED	1.0000		0.0370						1.0370	0.1125		0.0550	1.2045
9050	BARSTOW UNIFIED	1.0000		0.0370						1.0370	0.1125		0.0550	1.2045
9051	BARSTOW UNIFIED	1.0000		0.0370						1.0370	0.1125		0.0550	1.2045
9052	BARSTOW UNIFIED	1.0000		0.0370						1.0370	0.1125		0.0550	1.2045
9053	BARSTOW UNIFIED	1.0000		0.0370						1.0370	0.1125		0.0550	1.2045
9054	BARSTOW UNIFIED	1.0000		0.0370						1.0370	0.1125		0.0550	1.2045
9055	BARSTOW UNIFIED	1.0000		0.0370						1.0370	0.1125		0.0550	1.2045
9056	BARSTOW UNIFIED	1.0000		0.0370						1.0370	0.1125		0.0550	1.2045
9057	BARSTOW UNIFIED	1.0000		0.0370						1.0370	0.1125		0.0550	1.2045
9058	BARSTOW UNIFIED	1.0000		0.0370						1.0370	0.1125		0.0550	1.2045
9059	BARSTOW UNIFIED	1.0000		0.0370						1.0370	0.1125		0.0550	1.2045
9060	SILVER VALLEY UNIFIED	1.0000								1.0000	0.1125		0.0550	1.1675
9061	BARSTOW UNIFIED	1.0000		0.0370						1.0370	0.1125		0.0550	1.2045
9062	BARSTOW UNIFIED	1.0000		0.0370						1.0370	0.1125		0.0550	1.2045
9063	BARSTOW UNIFIED	1.0000		0.0370						1.0370	0.1125		0.0550	1.2045
CITY OF FONTANA														
10000	FONTANA UNIFIED	1.0000		0.1466					0.0037	1.1503				1.1503
10001	FONTANA UNIFIED	1.0000		0.1466					0.0037	1.1503				1.1503
10002	FONTANA UNIFIED	1.0000		0.1466					0.0037	1.1503				1.1503
10003	COLTON JOINT UNIFIED	1.0000		0.1771					0.0037	1.1808				1.1808
10004	COLTON JOINT UNIFIED	1.0000		0.1771					0.0037	1.1808				1.1808
10005	FONTANA UNIFIED	1.0000		0.1466					0.0037	1.1503				1.1503
10006	FONTANA UNIFIED	1.0000		0.1466					0.0037	1.1503				1.1503
10007	ETIWANDA ELEMENTARY	1.0000		0.0283					0.0037	1.0320				1.0320
10008	FONTANA UNIFIED	1.0000		0.1466					0.0037	1.1503				1.1503
10009	COLTON JOINT UNIFIED	1.0000		0.1771					0.1650	1.3421				1.3421
10010	FONTANA UNIFIED	1.0000		0.1466					0.0037	1.1503				1.1503
10011	COLTON JOINT UNIFIED	1.0000		0.1771					0.1650	1.3421				1.3421
10012	FONTANA UNIFIED	1.0000		0.1466					0.0037	1.1503				1.1503
10013	FONTANA UNIFIED	1.0000		0.1466					0.0037	1.1503				1.1503
10014	COLTON JOINT UNIFIED	1.0000		0.1771					0.1650	1.3421				1.3421
10015	FONTANA UNIFIED	1.0000		0.1466					0.0037	1.1503				1.1503
10017	FONTANA UNIFIED	1.0000		0.1466					0.0037	1.1503				1.1503
10018	COLTON JOINT UNIFIED	1.0000		0.1771					0.1650	1.3421				1.3421
10019	COLTON JOINT UNIFIED	1.0000		0.1771					0.1650	1.3421				1.3421
10020	ETIWANDA ELEMENTARY	1.0000		0.0283					0.0037	1.0320				1.0320
10021	ETIWANDA ELEMENTARY	1.0000		0.0283					0.0037	1.0320				1.0320
10022	FONTANA UNIFIED	1.0000		0.1466					0.0037	1.1503				1.1503
10023	COLTON JOINT UNIFIED	1.0000		0.1771					0.0037	1.1808				1.1808
10029	FONTANA UNIFIED	1.0000		0.1466					0.0037	1.1503				1.1503
10030	FONTANA UNIFIED	1.0000		0.1466					0.0037	1.1503				1.1503
10031	FONTANA UNIFIED	1.0000		0.1466					0.0037	1.1503				1.1503
10032	COLTON JOINT UNIFIED	1.0000		0.1771					0.1650	1.3421				1.3421
10036	FONTANA UNIFIED	1.0000		0.1466					0.0037	1.1503				1.1503
10037	FONTANA UNIFIED	1.0000		0.1466					0.0037	1.1503				1.1503
10039	FONTANA UNIFIED	1.0000		0.1466					0.0037	1.1503				1.1503
10040	FONTANA UNIFIED	1.0000		0.1466					0.0037	1.1503				1.1503
10041	FONTANA UNIFIED	1.0000		0.1466					0.0037	1.1503				1.1503
10044	FONTANA UNIFIED	1.0000		0.1466					0.0037	1.1503				1.1503
10045	RIALTO UNIFIED	1.0000		0.1255					0.0037	1.1292				1.1292
10046	FONTANA UNIFIED	1.0000		0.1466					0.1650	1.3116				1.3116
10046	COLTON JOINT UNIFIED	1.0000		0.1771					0.1650	1.3421				1.3421
10047	FONTANA UNIFIED	1.0000		0.1466					0.0037	1.1503				1.1503
10050	FONTANA UNIFIED	1.0000		0.1466					0.0037	1.1503				1.1503
10059	FONTANA UNIFIED	1.0000		0.1466					0.0037	1.1503				1.1503
10060	FONTANA UNIFIED	1.0000		0.1466					0.0037	1.1503				1.1503
10061	FONTANA UNIFIED	1.0000		0.1466					0.1650	1.3116				1.3116
10063	FONTANA UNIFIED	1.0000		0.1466					0.0037	1.1503				1.1503

COUNTY OF SAN BERNARDINO

CODE AREA	CITY AND SCHOOL DISTRICT	ALL PROPERTY TAX RATES								LAND ONLY RATES	LAND & IMPROVEMENT RATES		TOTAL ALL RATES
		GENERAL TAX LEVY	DEBT SERVICE LEVIES					ALL PROP TOTAL RATES	WATER	SANI-TATION	WATER		
			CITY	SCHOOLS	COMM SERV	CO SERV AREA	HOSP					WATER	
CITY OF FONTANA (CONT)													
10066	FONTANA UNIFIED	1.0000		0.1466					0.1650	1.3116			1.3116
10067	FONTANA UNIFIED	1.0000		0.1466					0.1650	1.3116			1.3116
10071	FONTANA UNIFIED	1.0000		0.1466					0.0037	1.1503			1.1503
10072	FONTANA UNIFIED	1.0000		0.1466					0.1650	1.3116			1.3116
10075	FONTANA UNIFIED	1.0000		0.1466						1.1466			1.1466
10078	RIALTO UNIFIED	1.0000		0.1255					0.1650	1.2905			1.2905
10080	RIALTO UNIFIED	1.0000		0.1255					0.1650	1.2905			1.2905
10083	FONTANA UNIFIED	1.0000		0.1466					0.0037	1.1503			1.1503
10085	FONTANA UNIFIED	1.0000		0.1466					0.0037	1.1503			1.1503
10087	FONTANA UNIFIED	1.0000		0.1466					0.0037	1.1503			1.1503
10088	COLTON JOINT UNIFIED	1.0000		0.1771					0.1650	1.3421			1.3421
10089	FONTANA UNIFIED	1.0000		0.1466					0.0037	1.1503			1.1503
10090	FONTANA UNIFIED	1.0000		0.1466					0.0037	1.1503			1.1503
10091	FONTANA UNIFIED	1.0000		0.1466					0.0037	1.1503			1.1503
10092	FONTANA UNIFIED	1.0000		0.1466					0.0037	1.1503			1.1503
10093	COLTON JOINT UNIFIED	1.0000		0.1771					0.1650	1.3421			1.3421
10094	COLTON JOINT UNIFIED	1.0000		0.1771					0.1650	1.3421			1.3421
10112	FONTANA UNIFIED	1.0000		0.1466					0.0037	1.1503			1.1503
10119	FONTANA UNIFIED	1.0000		0.1466					0.0037	1.1503			1.1503
10122	FONTANA UNIFIED	1.0000		0.1466					0.0037	1.1503			1.1503
10123	FONTANA UNIFIED	1.0000		0.1466					0.0037	1.1503			1.1503
10124	FONTANA UNIFIED	1.0000		0.1466					0.0037	1.1503			1.1503
10128	FONTANA UNIFIED	1.0000		0.1466					0.0037	1.1503			1.1503
10129	RIALTO UNIFIED	1.0000		0.1255					0.0037	1.1292			1.1292
10130	FONTANA UNIFIED	1.0000		0.1466					0.0037	1.1503			1.1503
10132	FONTANA UNIFIED	1.0000		0.1466					0.0037	1.1503			1.1503
10133	FONTANA UNIFIED	1.0000		0.1466					0.0037	1.1503			1.1503
10134	FONTANA UNIFIED	1.0000		0.1466					0.0037	1.1503			1.1503
10136	FONTANA UNIFIED	1.0000		0.1466					0.1650	1.3116			1.3116
10139	FONTANA UNIFIED	1.0000		0.1466					0.0037	1.1503			1.1503
10140	FONTANA UNIFIED	1.0000		0.1466					0.0037	1.1503			1.1503
10142	ETIWANDA ELEMENTARY	1.0000		0.0283					0.0037	1.0320			1.0320
10143	ETIWANDA ELEMENTARY	1.0000		0.0283						1.0283			1.0283
10144	ETIWANDA ELEMENTARY	1.0000		0.0283					0.0037	1.0320			1.0320
10145	COLTON JOINT UNIFIED	1.0000		0.1771					0.1650	1.3421			1.3421
10149	FONTANA UNIFIED	1.0000		0.1466					0.0037	1.1503			1.1503
10150	FONTANA UNIFIED	1.0000		0.1466					0.0037	1.1503			1.1503
10152	FONTANA UNIFIED	1.0000		0.1466					0.0037	1.1503			1.1503
10156	FONTANA UNIFIED	1.0000		0.1466					0.0037	1.1503			1.1503
10160	CUCAMONGA ELEMENTARY	1.0000		0.0283					0.0037	1.0320			1.0320
10161	CUCAMONGA ELEMENTARY	1.0000		0.0283					0.0037	1.0320			1.0320
10164	CUCAMONGA ELEMENTARY	1.0000		0.0283					0.0037	1.0320			1.0320
10165	CUCAMONGA ELEMENTARY	1.0000		0.0283					0.0037	1.0320			1.0320
10174	FONTANA UNIFIED	1.0000		0.1466					0.0037	1.1503			1.1503
10181	FONTANA UNIFIED	1.0000		0.1466					0.0037	1.1503			1.1503
10182	FONTANA UNIFIED	1.0000		0.1466					0.0037	1.1503			1.1503
10185	FONTANA UNIFIED	1.0000		0.1466					0.1650	1.3116			1.3116
10194	FONTANA UNIFIED	1.0000		0.1466					0.0037	1.1503			1.1503
10195	FONTANA UNIFIED	1.0000		0.1466					0.0037	1.1503			1.1503
10196	CUCAMONGA ELEMENTARY	1.0000		0.0283					0.0037	1.0320			1.0320
10197	FONTANA UNIFIED	1.0000		0.1466					0.1650	1.3116			1.3116
10198	ETIWANDA ELEMENTARY	1.0000		0.0283					0.0037	1.0320			1.0320
10199	FONTANA UNIFIED	1.0000		0.1466					0.1650	1.3116			1.3116
10200	FONTANA UNIFIED	1.0000		0.1466					0.0037	1.1503			1.1503
10201	ETIWANDA ELEMENTARY	1.0000		0.0283					0.0037	1.0320			1.0320
10202	ETIWANDA ELEMENTARY	1.0000		0.0283					0.0037	1.0320			1.0320
10203	FONTANA UNIFIED	1.0000		0.1466					0.0037	1.1503			1.1503
10204	ETIWANDA ELEMENTARY	1.0000		0.0283					0.0037	1.0320			1.0320
10205	FONTANA UNIFIED	1.0000		0.1466					0.0037	1.1503			1.1503
10206	ETIWANDA ELEMENTARY	1.0000		0.0283					0.0037	1.0320			1.0320
10207	ETIWANDA ELEMENTARY	1.0000		0.0283					0.0037	1.0320			1.0320
10208	ETIWANDA ELEMENTARY	1.0000		0.0283					0.0037	1.0320			1.0320

COUNTY OF SAN BERNARDINO

CODE AREA	CITY AND SCHOOL DISTRICT	ALL PROPERTY TAX RATES								LAND ONLY RATES	LAND & IMPROVEMENT RATES		TOTAL ALL RATES
		GENERAL TAX LEVY	DEBT SERVICE LEVIES					ALL PROP TOTAL RATES	WATER	SANI-TATION	WATER		
			CITY	SCHOOLS	COMM SERV	CO SERV AREA	HOSP					WATER	
CITY OF FONTANA (CONT)													
10209	ETIWANDA ELEMENTARY	1.0000		0.0283					0.0037	1.0320			1.0320
10210	FONTANA UNIFIED	1.0000		0.1466					0.0037	1.1503			1.1503
10211	FONTANA UNIFIED	1.0000		0.1466					0.0037	1.1503			1.1503
10212	FONTANA UNIFIED	1.0000		0.1466					0.0037	1.1503			1.1503
10213	FONTANA UNIFIED	1.0000		0.1466					0.0037	1.1503			1.1503
10214	FONTANA UNIFIED	1.0000		0.1466					0.0037	1.1503			1.1503
10215	FONTANA UNIFIED	1.0000		0.1466					0.0037	1.1503			1.1503
10216	FONTANA UNIFIED	1.0000		0.1466					0.0037	1.1503			1.1503
10217	FONTANA UNIFIED	1.0000		0.1466					0.0037	1.1503			1.1503
10218	FONTANA UNIFIED	1.0000		0.1466					0.0037	1.1503			1.1503
10219	FONTANA UNIFIED	1.0000		0.1466					0.0037	1.1503			1.1503
10220	FONTANA UNIFIED	1.0000		0.1466					0.0037	1.1503			1.1503
10221	FONTANA UNIFIED	1.0000		0.1466					0.0037	1.1503			1.1503
10222	CUCAMONGA ELEMENTARY	1.0000		0.0283					0.0037	1.0320			1.0320
10223	CUCAMONGA ELEMENTARY	1.0000		0.0283					0.0037	1.0320			1.0320
10224	FONTANA UNIFIED	1.0000		0.1466					0.0037	1.1503			1.1503
10225	FONTANA UNIFIED	1.0000		0.1466					0.0037	1.1503			1.1503
10226	FONTANA UNIFIED	1.0000		0.1466					0.0037	1.1503			1.1503
10227	FONTANA UNIFIED	1.0000		0.1466					0.0037	1.1503			1.1503
10228	FONTANA UNIFIED	1.0000		0.1466					0.0037	1.1503			1.1503
10229	FONTANA UNIFIED	1.0000		0.1466					0.0037	1.1503			1.1503
10230	FONTANA UNIFIED	1.0000		0.1466					0.0037	1.1503			1.1503
10231	COLTON JOINT UNIFIED	1.0000		0.1771					0.1650	1.3421			1.3421
10232	FONTANA UNIFIED	1.0000		0.1466					0.0037	1.1503			1.1503
10233	FONTANA UNIFIED	1.0000		0.1466					0.0037	1.1503			1.1503
10234	FONTANA UNIFIED	1.0000		0.1466					0.0037	1.1503			1.1503
10235	COLTON JOINT UNIFIED	1.0000		0.1771					0.1650	1.3421			1.3421
10236	COLTON JOINT UNIFIED	1.0000		0.1771					0.1650	1.3421			1.3421
10237	FONTANA UNIFIED	1.0000		0.1466					0.0037	1.1503			1.1503
10238	COLTON JOINT UNIFIED	1.0000		0.1771					0.1650	1.3421			1.3421
10239	COLTON JOINT UNIFIED	1.0000		0.1771					0.1650	1.3421			1.3421
10240	FONTANA UNIFIED	1.0000		0.1466					0.0037	1.1503			1.1503
10241	ETIWANDA ELEMENTARY	1.0000		0.0283					0.0037	1.0320			1.0320
10242	ETIWANDA ELEMENTARY	1.0000		0.0283					0.0037	1.0320			1.0320
10243	FONTANA UNIFIED	1.0000		0.1466					0.0037	1.1503			1.1503
10244	ETIWANDA ELEMENTARY	1.0000		0.0283					0.0037	1.0320			1.0320
10245	FONTANA UNIFIED	1.0000		0.1466					0.0037	1.1503			1.1503
10246	ETIWANDA ELEMENTARY	1.0000		0.0283					0.0037	1.0320			1.0320
10247	FONTANA UNIFIED	1.0000		0.1466					0.0037	1.1503			1.1503
CITY OF MONTCLAIR													
11001	ONTARIO-MONTCLAIR ELEM	1.0000		0.0619					0.0037	1.0656			1.0656
11002	CHINO VALLEY UNIFIED	1.0000		0.0486					0.0037	1.0523			1.0523
11003	ONTARIO-MONTCLAIR ELEM	1.0000		0.0619					0.0037	1.0656			1.0656
11004	ONTARIO-MONTCLAIR ELEM	1.0000		0.0619					0.0037	1.0656			1.0656
11005	ONTARIO-MONTCLAIR ELEM	1.0000		0.0619					0.0037	1.0656			1.0656
11006	ONTARIO-MONTCLAIR ELEM	1.0000		0.0619					0.0037	1.0656			1.0656
11007	UPLAND UNIFIED	1.0000		0.0534					0.0037	1.0571			1.0571
11008	ONTARIO-MONTCLAIR ELEM	1.0000		0.0619					0.0037	1.0656			1.0656
11009	ONTARIO-MONTCLAIR ELEM	1.0000		0.0619					0.0037	1.0656			1.0656
11010	ONTARIO-MONTCLAIR ELEM	1.0000		0.0619					0.0037	1.0656			1.0656
11011	ONTARIO-MONTCLAIR ELEM	1.0000		0.0619					0.0037	1.0656			1.0656
11012	ONTARIO-MONTCLAIR ELEM	1.0000		0.0619					0.0037	1.0656			1.0656
11013	ONTARIO-MONTCLAIR ELEM	1.0000		0.0619					0.0037	1.0656			1.0656
11014	ONTARIO-MONTCLAIR ELEM	1.0000		0.0619					0.0037	1.0656			1.0656
11015	ONTARIO-MONTCLAIR ELEM	1.0000		0.0619					0.0037	1.0656			1.0656
11016	ONTARIO-MONTCLAIR ELEM	1.0000		0.0619					0.0037	1.0656			1.0656
11017	ONTARIO-MONTCLAIR ELEM	1.0000		0.0619					0.0037	1.0656			1.0656
11018	ONTARIO-MONTCLAIR ELEM	1.0000		0.0619					0.0037	1.0656			1.0656
11019	ONTARIO-MONTCLAIR ELEM	1.0000		0.0619					0.0037	1.0656			1.0656
11020	ONTARIO-MONTCLAIR ELEM	1.0000		0.0619					0.0037	1.0656			1.0656
11021	ONTARIO-MONTCLAIR ELEM	1.0000		0.0619					0.0037	1.0656			1.0656

COUNTY OF SAN BERNARDINO

CODE AREA	CITY AND SCHOOL DISTRICT	ALL PROPERTY TAX RATES								LAND ONLY RATES	LAND & IMPROVEMENT RATES		TOTAL ALL RATES
		GENERAL TAX LEVY	DEBT SERVICE LEVIES						ALL PROP TOTAL RATES	WATER	SANI-TATION	WATER	
			CITY	SCHOOLS	COMM SERV	CO SERV AREA	HOSP	WATER					
CITY OF MONTCLAIR (CONT)													
11022	ONTARIO-MONTCLAIR ELEM	1.0000		0.0619					0.0037	1.0656			1.0656
11023	ONTARIO-MONTCLAIR ELEM	1.0000		0.0619					0.0037	1.0656			1.0656
11024	ONTARIO-MONTCLAIR ELEM	1.0000		0.0619					0.0037	1.0656			1.0656
11025	ONTARIO-MONTCLAIR ELEM	1.0000		0.0619					0.0037	1.0656			1.0656
11026	ONTARIO-MONTCLAIR ELEM	1.0000		0.0619					0.0037	1.0656			1.0656
11027	ONTARIO-MONTCLAIR ELEM	1.0000		0.0619					0.0037	1.0656			1.0656
11028	ONTARIO-MONTCLAIR ELEM	1.0000		0.0619					0.0037	1.0656			1.0656
11029	ONTARIO-MONTCLAIR ELEM	1.0000		0.0619					0.0037	1.0656			1.0656
11030	ONTARIO-MONTCLAIR ELEM	1.0000		0.0619					0.0037	1.0656			1.0656
11031	ONTARIO-MONTCLAIR ELEM	1.0000		0.0619					0.0037	1.0656			1.0656
11032	ONTARIO-MONTCLAIR ELEM	1.0000		0.0619					0.0037	1.0656			1.0656
11033	ONTARIO-MONTCLAIR ELEM	1.0000		0.0619					0.0037	1.0656			1.0656
11034	ONTARIO-MONTCLAIR ELEM	1.0000		0.0619					0.0037	1.0656			1.0656
11035	ONTARIO-MONTCLAIR ELEM	1.0000		0.0619					0.0037	1.0656			1.0656
11036	CHINO VALLEY UNIFIED	1.0000		0.0486					0.0037	1.0523			1.0523
11037	ONTARIO-MONTCLAIR ELEM	1.0000		0.0619					0.0037	1.0656			1.0656
CITY OF VICTORVILLE													
12001	VICTOR ELEMENTARY	1.0000		0.1780						1.1780	0.1125	0.0550	1.3455
12002	VICTOR ELEMENTARY	1.0000		0.1780						1.1780	0.1125	0.0550	1.3455
12003	VICTOR ELEMENTARY	1.0000		0.1780						1.1780	0.1125	0.0550	1.3455
12004	VICTOR ELEMENTARY	1.0000		0.1780						1.1780	0.1125	0.0550	1.3455
12005	VICTOR ELEMENTARY	1.0000		0.1780						1.1780	0.1125	0.0550	1.3455
12006	VICTOR ELEMENTARY	1.0000		0.1780						1.1780	0.1125	0.0550	1.3455
12007	VICTOR ELEMENTARY	1.0000		0.1780						1.1780	0.1125	0.0550	1.3455
12008	VICTOR ELEMENTARY	1.0000		0.1780						1.1780	0.1125	0.0550	1.3455
12009	ADELANTO ELEMENTARY L	1.0000		0.1458						1.1458	0.1125	0.0550	1.3133
12010	ORO GRANDE ELEMENTARY	1.0000		0.1224						1.1224	0.1125	0.0550	1.2899
12011	VICTOR ELEMENTARY	1.0000		0.1780						1.1780	0.1125	0.0550	1.3455
12012	ORO GRANDE ELEMENTARY	1.0000		0.1224						1.1224	0.1125	0.0550	1.2899
12013	ORO GRANDE ELEMENTARY	1.0000		0.1224						1.1224	0.1125	0.0550	1.2899
12014	VICTOR ELEMENTARY	1.0000		0.1780						1.1780	0.1125	0.0550	1.3455
12015	VICTOR ELEMENTARY	1.0000		0.1780						1.1780	0.1125	0.0550	1.3455
12016	VICTOR ELEMENTARY	1.0000		0.1780						1.1780	0.1125	0.0550	1.3455
12017	VICTOR ELEMENTARY	1.0000		0.1780						1.1780	0.1125	0.0550	1.3455
12018	VICTOR ELEMENTARY	1.0000		0.1780						1.1780	0.1125	0.0550	1.3455
12019	VICTOR ELEMENTARY	1.0000		0.1780						1.1780	0.1125	0.0550	1.3455
12020	VICTOR ELEMENTARY	1.0000		0.1780						1.1780	0.1125	0.0550	1.3455
12021	VICTOR ELEMENTARY	1.0000		0.1780						1.1780	0.1125	0.0550	1.3455
12022	VICTOR ELEMENTARY	1.0000		0.1780						1.1780	0.1125	0.0550	1.3455
12023	VICTOR ELEMENTARY	1.0000		0.1780						1.1780	0.1125	0.0550	1.3455
12024	VICTOR ELEMENTARY	1.0000		0.1780						1.1780	0.1125	0.0550	1.3455
12025	VICTOR ELEMENTARY	1.0000		0.1780						1.1780	0.1125	0.0550	1.3455
12026	VICTOR ELEMENTARY	1.0000		0.1780						1.1780	0.1125	0.0550	1.3455
12027	ADELANTO ELEMENTARY	1.0000		0.1458						1.1458	0.1125	0.0550	1.3133
12028	VICTOR ELEMENTARY	1.0000		0.1780						1.1780	0.1125	0.0550	1.3455
12029	VICTOR ELEMENTARY	1.0000		0.1780						1.1780	0.1125	0.0550	1.3455
12030	VICTOR ELEMENTARY	1.0000		0.1780						1.1780	0.1125	0.0550	1.3455
12031	VICTOR ELEMENTARY	1.0000		0.1780						1.1780	0.1125	0.0550	1.3455
12032	ADELANTO ELEMENTARY	1.0000		0.1458						1.1458	0.1125	0.0550	1.3133
12033	VICTOR ELEMENTARY	1.0000		0.1780						1.1780	0.1125	0.0550	1.3455
12034	ADELANTO ELEMENTARY	1.0000		0.1458						1.1458	0.1125	0.0550	1.3133
12035	VICTOR ELEMENTARY	1.0000		0.1780						1.1780	0.1125	0.0550	1.3455
12036	VICTOR ELEMENTARY	1.0000		0.1780						1.1780	0.1125	0.0550	1.3455
12037	VICTOR ELEMENTARY	1.0000		0.1780						1.1780	0.1125	0.0550	1.3455
12038	VICTOR ELEMENTARY	1.0000		0.1780						1.1780	0.1125	0.0550	1.3455
12039	VICTOR ELEMENTARY	1.0000		0.1780						1.1780	0.1125	0.0550	1.3455
12040	VICTOR ELEMENTARY	1.0000		0.1780						1.1780	0.1125	0.0550	1.3455
12041	VICTOR ELEMENTARY	1.0000		0.1780						1.1780	0.1125	0.0550	1.3455
12042	VICTOR ELEMENTARY	1.0000		0.1780						1.1780	0.1125	0.0550	1.3455
12043	VICTOR ELEMENTARY	1.0000		0.1780						1.1780	0.1125	0.0550	1.3455
12044	VICTOR ELEMENTARY	1.0000		0.1780						1.1780	0.1125	0.0550	1.3455

COUNTY OF SAN BERNARDINO

CODE AREA	CITY AND SCHOOL DISTRICT	ALL PROPERTY TAX RATES								LAND ONLY RATES	LAND & IMPROVEMENT RATES		TOTAL ALL RATES
		GENERAL TAX LEVY	DEBT SERVICE LEVIES						ALL PROP TOTAL RATES	WATER	SANI-TATION	WATER	
			CITY	SCHOOLS	COMM SERV	CO SERV AREA	HOSP	WATER					
CITY OF VICTORVILLE (CONT)													
12045	VICTOR ELEMENTARY	1.0000		0.1780					1.1780	0.1125		0.0550	1.3455
12046	VICTOR ELEMENTARY	1.0000		0.1780					1.1780	0.1125		0.0550	1.3455
12047	VICTOR ELEMENTARY	1.0000		0.1780					1.1780	0.1125		0.0550	1.3455
12048	VICTOR ELEMENTARY	1.0000		0.1780					1.1780	0.1125		0.0550	1.3455
12049	VICTOR ELEMENTARY	1.0000		0.1780					1.1780	0.1125		0.0550	1.3455
12050	VICTOR ELEMENTARY	1.0000		0.1780					1.1780	0.1125		0.0550	1.3455
12051	VICTOR ELEMENTARY	1.0000		0.1780					1.1780	0.1125		0.0550	1.3455
12052	ADELANTO ELEMENTARY	1.0000		0.1458					1.1458	0.1125		0.0550	1.3133
12053	ADELANTO ELEMENTARY	1.0000		0.1458					1.1458	0.1125		0.0550	1.3133
12054	ADELANTO ELEMENTARY	1.0000		0.1458					1.1458	0.1125		0.0550	1.3133
12055	VICTOR ELEMENTARY	1.0000		0.1780					1.1780	0.1125		0.0550	1.3455
12056	VICTOR ELEMENTARY	1.0000		0.1780					1.1780	0.1125		0.0550	1.3455
12057	VICTOR ELEMENTARY	1.0000		0.1780					1.1780	0.1125		0.0550	1.3455
12058	VICTOR ELEMENTARY	1.0000		0.1780					1.1780	0.1125		0.0550	1.3455
12059	VICTOR ELEMENTARY	1.0000		0.1780					1.1780	0.1125		0.0550	1.3455
12060	VICTOR ELEMENTARY	1.0000		0.1780					1.1780	0.1125		0.0550	1.3455
12061	VICTOR ELEMENTARY	1.0000		0.1780					1.1780			0.0550	1.2330
12062	VICTOR ELEMENTARY	1.0000		0.1780					1.1780			0.0550	1.2330
12063	VICTOR ELEMENTARY	1.0000		0.1780					1.1780	0.1125		0.0550	1.3455
12064	VICTOR ELEMENTARY	1.0000		0.1780					1.1780	0.1125		0.0550	1.3455
12065	ADELANTO ELEMENTARY	1.0000		0.1458					1.1458	0.1125		0.0550	1.3133
12066	ADELANTO ELEMENTARY	1.0000		0.1458					1.1458	0.1125		0.0550	1.3133
12067	VICTOR ELEMENTARY	1.0000		0.1780					1.1780	0.1125		0.0550	1.3455
12068	VICTOR ELEMENTARY	1.0000		0.1780					1.1780	0.1125		0.0550	1.3455
12069	VICTOR ELEMENTARY	1.0000		0.1780					1.1780	0.1125		0.0550	1.3455
12070	VICTOR ELEMENTARY	1.0000		0.1780					1.1780	0.1125		0.0550	1.3455
12071	VICTOR ELEMENTARY	1.0000		0.1780					1.1780	0.1125		0.0550	1.3455
12072	VICTOR ELEMENTARY	1.0000		0.1780					1.1780	0.1125		0.0550	1.3455
12073	ADELANTO ELEMENTARY	1.0000		0.1458					1.1458	0.1125		0.0550	1.3133
12074	ADELANTO ELEMENTARY	1.0000		0.1458					1.1458	0.1125		0.0550	1.3133
12075	VICTOR ELEMENTARY	1.0000		0.1780					1.1780	0.1125		0.0550	1.3455
12076	VICTOR ELEMENTARY	1.0000		0.1780					1.1780	0.1125		0.0550	1.3455
12077	VICTOR ELEMENTARY	1.0000		0.1780					1.1780	0.1125		0.0550	1.3455
12078	VICTOR ELEMENTARY	1.0000		0.1780					1.1780	0.1125		0.0550	1.3455
12079	VICTOR ELEMENTARY	1.0000		0.1780					1.1780	0.1125		0.0550	1.3455
12080	VICTOR ELEMENTARY	1.0000		0.1780					1.1780	0.1125		0.0550	1.3455
12081	HESPERIA UNIFIED	1.0000		0.0306					1.0306	0.1125		0.0550	1.1981
12082	HESPERIA UNIFIED	1.0000		0.0306					1.0306	0.1125		0.0550	1.1981
12083	APPLE VALLEY UNIFIED	1.0000		0.0693					1.0693	0.1125		0.0550	1.2368
12084	ADELANTO ELEMENTARY	1.0000		0.1458					1.1458	0.1125		0.0550	1.3133
12085	ADELANTO ELEMENTARY	1.0000		0.1458					1.1458	0.1125		0.0550	1.3133
12086	VICTOR ELEMENTARY	1.0000		0.1780					1.1780	0.1125		0.0550	1.3455
12087	VICTOR ELEMENTARY	1.0000		0.1780					1.1780	0.1125		0.0550	1.3455
12088	VICTOR ELEMENTARY	1.0000		0.1780					1.1780	0.1125		0.0550	1.3455
12089	VICTOR ELEMENTARY	1.0000		0.1780					1.1780	0.1125		0.0550	1.3455
12090	VICTOR ELEMENTARY	1.0000		0.1780					1.1780	0.1125		0.0550	1.3455
12091	VICTOR ELEMENTARY	1.0000		0.1780					1.1780	0.1125		0.0550	1.3455
12092	VICTOR ELEMENTARY	1.0000		0.1780					1.1780	0.1125		0.0550	1.3455
12093	VICTOR ELEMENTARY	1.0000		0.1780					1.1780	0.1125		0.0550	1.3455
12094	VICTOR ELEMENTARY	1.0000		0.1780					1.1780	0.1125		0.0550	1.3455
12095	VICTOR ELEMENTARY	1.0000		0.1780					1.1780	0.1125		0.0550	1.3455
12096	VICTOR ELEMENTARY	1.0000		0.1780					1.1780	0.1125		0.0550	1.3455
12097	VICTOR ELEMENTARY	1.0000		0.1780					1.1780	0.1125		0.0550	1.3455
12098	ADELANTO ELEMENTARY	1.0000		0.1458					1.1458	0.1125		0.0550	1.3133
12099	ADELANTO ELEMENTARY	1.0000		0.1458					1.1458	0.1125		0.0550	1.3133
12100	ADELANTO ELEMENTARY	1.0000		0.1458					1.1458	0.1125		0.0550	1.3133
12101	ADELANTO ELEMENTARY	1.0000		0.1458					1.1458	0.1125		0.0550	1.3133
12102	ADELANTO ELEMENTARY	1.0000		0.1458					1.1458	0.1125		0.0550	1.3133
12103	SNOWLINE JOINT UNIFIED	1.0000		0.0306					1.0306	0.1125		0.0550	1.1981
12104	SNOWLINE JOINT UNIFIED	1.0000		0.0306					1.0306	0.1125		0.0550	1.1981
12105	SNOWLINE JOINT UNIFIED	1.0000		0.0306					1.0306	0.1125		0.0550	1.1981
12106	SNOWLINE JOINT UNIFIED	1.0000		0.0306					1.0306	0.1125		0.0550	1.1981

COUNTY OF SAN BERNARDINO

CODE AREA	CITY AND SCHOOL DISTRICT	ALL PROPERTY TAX RATES								LAND ONLY RATES	LAND & IMPROVEMENT RATES		TOTAL ALL RATES
		GENERAL TAX LEVY	DEBT SERVICE LEVIES						ALL PROP TOTAL RATES	WATER	SANI-TATION	WATER	
			CITY	SCHOOLS	COMM SERV	CO SERV AREA	HOSP	WATER					
CITY OF VICTORVILLE (CONT)													
12107	VICTOR ELEMENTARY	1.0000		0.1780					1.1780	0.1125		0.0550	1.3455
12108	VICTOR ELEMENTARY	1.0000		0.1780					1.1780	0.1125		0.0550	1.3455
12109	VICTOR ELEMENTARY	1.0000		0.1780					1.1780	0.1125		0.0550	1.3455
12110	VICTOR ELEMENTARY	1.0000		0.1780					1.1780	0.1125		0.0550	1.3455
12111	VICTOR ELEMENTARY	1.0000		0.1780					1.1780	0.1125		0.0550	1.3455
12112	VICTOR ELEMENTARY	1.0000		0.1780					1.1780	0.1125		0.0550	1.3455
12113	SNOWLINE JOINT UNIFIED	1.0000		0.0306					1.0306	0.1125		0.0550	1.1981
12114	SNOWLINE JOINT UNIFIED	1.0000		0.0306					1.0306	0.1125		0.0550	1.1981
12115	VICTOR ELEMENTARY	1.0000		0.1780					1.1780	0.1125		0.0550	1.3455
12116	VICTOR ELEMENTARY	1.0000		0.1780					1.1780	0.1125		0.0550	1.3455
12117	VICTOR ELEMENTARY	1.0000		0.1780					1.1780	0.1125		0.0550	1.3455
12118	VICTOR ELEMENTARY	1.0000		0.1780					1.1780	0.1125		0.0550	1.3455
12119	VICTOR ELEMENTARY	1.0000		0.1780					1.1780	0.1125		0.0550	1.3455
12120	VICTOR ELEMENTARY	1.0000		0.1780					1.1780	0.1125		0.0550	1.3455
12121	VICTOR ELEMENTARY	1.0000		0.1780					1.1780	0.1125		0.0550	1.3455
12122	VICTOR ELEMENTARY	1.0000		0.1780					1.1780	0.1125		0.0550	1.3455
12123	VICTOR ELEMENTARY	1.0000		0.1780					1.1780	0.1125		0.0550	1.3455
12124	VICTOR ELEMENTARY	1.0000		0.1780					1.1780	0.1125		0.0550	1.3455
12125	VICTOR ELEMENTARY	1.0000		0.1780					1.1780	0.1125		0.0550	1.3455
12126	VICTOR ELEMENTARY	1.0000		0.1780					1.1780	0.1125		0.0550	1.3455
12127	VICTOR ELEMENTARY	1.0000		0.1780					1.1780	0.1125		0.0550	1.3455
12128	VICTOR ELEMENTARY	1.0000		0.1780					1.1780	0.1125		0.0550	1.3455
12129	VICTOR ELEMENTARY	1.0000		0.1780					1.1780	0.1125		0.0550	1.3455
12130	VICTOR ELEMENTARY	1.0000		0.1780					1.1780	0.1125		0.0550	1.3455
12131	VICTOR ELEMENTARY	1.0000		0.1780					1.1780	0.1125		0.0550	1.3455
12132	VICTOR ELEMENTARY	1.0000		0.1780					1.1780	0.1125		0.0550	1.3455
12133	VICTOR ELEMENTARY	1.0000		0.1780					1.1780	0.1125		0.0550	1.3455
12134	ADELANTO ELEMENTARY	1.0000		0.1458					1.1458	0.1125		0.0550	1.3133
12135	VICTOR ELEMENTARY	1.0000		0.1780					1.1780	0.1125		0.0550	1.3455
12136	VICTOR ELEMENTARY	1.0000		0.1780					1.1780	0.1125		0.0550	1.3455
12137	VICTOR ELEMENTARY	1.0000		0.1780					1.1780	0.1125		0.0550	1.3455
12138	VICTOR ELEMENTARY	1.0000		0.1780					1.1780	0.1125		0.0550	1.3455
12139	VICTOR ELEMENTARY	1.0000		0.1780					1.1780	0.1125		0.0550	1.3455
12140	VICTOR ELEMENTARY	1.0000		0.1780					1.1780	0.1125		0.0550	1.3455
12141	VICTOR ELEMENTARY	1.0000		0.1780					1.1780	0.1125		0.0550	1.3455
12142	VICTOR ELEMENTARY	1.0000		0.1780					1.1780	0.1125		0.0550	1.3455
12143	VICTOR ELEMENTARY	1.0000		0.1780					1.1780	0.1125		0.0550	1.3455
12144	ADELANTO ELEMENTARY	1.0000		0.1458					1.1458	0.1125		0.0550	1.3133
12145	ADELANTO ELEMENTARY	1.0000		0.1458					1.1458	0.1125		0.0550	1.3133
12146	ADELANTO ELEMENTARY	1.0000		0.1458					1.1458	0.1125		0.0550	1.3133
12147	VICTOR ELEMENTARY	1.0000		0.1780					1.1780	0.1125		0.0550	1.3455
12148	HESPERIA UNIFIED	1.0000		0.0306					1.0306	0.1125		0.0550	1.1981
12149	HESPERIA UNIFIED	1.0000		0.0306					1.0306	0.1125		0.0550	1.1981
12150	ADELANTO ELEMENTARY	1.0000		0.1458					1.1458	0.1125		0.0550	1.3133
12151	VICTOR ELEMENTARY	1.0000		0.1780					1.1780	0.1125		0.0550	1.3455
12152	VICTOR ELEMENTARY	1.0000		0.1780					1.1780	0.1125		0.0550	1.3455
12153	VICTOR ELEMENTARY	1.0000		0.1780					1.1780	0.1125		0.0550	1.3455
12154	VICTOR ELEMENTARY	1.0000		0.1780					1.1780	0.1125		0.0550	1.3455
12155	VICTOR ELEMENTARY	1.0000		0.1780					1.1780	0.1125		0.0550	1.3455
12156	VICTOR ELEMENTARY	1.0000		0.1780					1.1780	0.1125		0.0550	1.3455
12157	VICTOR ELEMENTARY	1.0000		0.1780					1.1780	0.1125		0.0550	1.3455
12158	VICTOR ELEMENTARY	1.0000		0.1780					1.1780	0.1125		0.0550	1.3455
12159	HESPERIA UNIFIED	1.0000		0.0306					1.0306	0.1125		0.0550	1.1981
12160	HESPERIA UNIFIED	1.0000		0.0306					1.0306	0.1125		0.0550	1.1981
12162	HESPERIA UNIFIED	1.0000		0.0306					1.0306	0.1125		0.0550	1.1981
12163	HESPERIA UNIFIED	1.0000		0.0306					1.0306	0.1125		0.0550	1.1981
12164	HESPERIA UNIFIED	1.0000		0.0306					1.0306	0.1125		0.0550	1.1981
12165	HESPERIA UNIFIED	1.0000		0.0306					1.0306	0.1125		0.0550	1.1981
12166	HESPERIA UNIFIED	1.0000		0.0306					1.0306	0.1125		0.0550	1.1981
12167	HESPERIA UNIFIED	1.0000		0.0306					1.0306	0.1125		0.0550	1.1981
12168	HESPERIA UNIFIED	1.0000		0.0306					1.0306	0.1125		0.0550	1.1981
12169	SNOWLINE JOINT UNIFIED	1.0000		0.0306					1.0306	0.1125		0.0550	1.1981

COUNTY OF SAN BERNARDINO

CODE AREA	CITY AND SCHOOL DISTRICT	ALL PROPERTY TAX RATES								LAND ONLY RATES	LAND & IMPROVEMENT RATES		TOTAL ALL RATES	
		GENERAL TAX LEVY	DEBT SERVICE LEVIES						ALL PROP TOTAL RATES	WATER	SANI-TATION	WATER		
			CITY	SCHOOLS	COMM SERV	CO SERV AREA	HOSP	WATER						
CITY OF VICTORVILLE (CONT)														
12170	VICTOR ELEMENTARY	1.0000		0.1780						1.1780	0.1125		0.0550	1.3455
12171	VICTOR ELEMENTARY	1.0000		0.1780						1.1780	0.1125		0.0550	1.3455
12172	SNOWLINE JOINT UNIFIED	1.0000		0.0306						1.0306	0.1125		0.0550	1.1981
12173	SNOWLINE JOINT UNIFIED	1.0000		0.0306						1.0306	0.1125		0.0550	1.1981
12174	SNOWLINE JOINT UNIFIED	1.0000		0.0306						1.0306	0.1125		0.0550	1.1981
12175	SNOWLINE JOINT UNIFIED	1.0000		0.0306						1.0306	0.1125		0.0550	1.1981
12176	VICTOR ELEMENTARY	1.0000		0.1780						1.1780	0.1125		0.0550	1.3455
12177	VICTOR ELEMENTARY	1.0000		0.1780						1.1780	0.1125		0.0550	1.3455
12178	VICTOR ELEMENTARY	1.0000		0.1780						1.1780	0.1125		0.0550	1.3455
12179	ORO GRANDE ELEMENTARY	1.0000		0.1224						1.1224	0.1125		0.0550	1.2899
12180	ORO GRANDE ELEMENTARY	1.0000		0.1224						1.1224	0.1125		0.0550	1.2899
12181	ORO GRANDE ELEMENTARY	1.0000		0.1224						1.1224	0.1125		0.0550	1.2899
12182	ORO GRANDE ELEMENTARY	1.0000		0.1224						1.1224	0.1125		0.0550	1.2899
12183	ORO GRANDE ELEMENTARY	1.0000		0.1224						1.1224	0.1125		0.0550	1.2899
12184	ORO GRANDE ELEMENTARY	1.0000		0.1224						1.1224	0.1125		0.0550	1.2899
12185	VICTOR ELEMENTARY	1.0000		0.1780						1.1780	0.1125		0.0550	1.3455
12186	VICTOR ELEMENTARY	1.0000		0.1780						1.1780	0.1125		0.0550	1.3455
12187	ADELANTO ELEMENTARY	1.0000		0.1458						1.1458	0.1125		0.0550	1.3133
12188	ADELANTO ELEMENTARY	1.0000		0.1458						1.1458	0.1125		0.0550	1.3133
12189	ADELANTO ELEMENTARY	1.0000		0.1458						1.1458	0.1125		0.0550	1.3133
12190	ADELANTO ELEMENTARY	1.0000		0.1458						1.1458	0.1125		0.0550	1.3133
12191	VICTOR ELEMENTARY	1.0000		0.1780						1.1780	0.1125		0.0550	1.3455
12192	ADELANTO ELEMENTARY	1.0000		0.1458						1.1458	0.1125		0.0550	1.3133
12193	ADELANTO ELEMENTARY	1.0000		0.1458						1.1458	0.1125		0.0550	1.3133
12194	ADELANTO ELEMENTARY	1.0000		0.1458						1.1458	0.1125		0.0550	1.3133
12195	ADELANTO ELEMENTARY	1.0000		0.1458						1.1458	0.1125		0.0550	1.3133
12196	ORO GRANDE ELEMENTARY	1.0000		0.1224						1.1224	0.1125		0.0550	1.2899
12197	ORO GRANDE ELEMENTARY	1.0000		0.1224						1.1224	0.1125		0.0550	1.2899
12198	ADELANTO ELEMENTARY	1.0000		0.1458						1.1458	0.1125		0.0550	1.3133
12199	VICTOR ELEMENTARY	1.0000		0.1780						1.1780	0.1125		0.0550	1.3455
12200	VICTOR ELEMENTARY	1.0000		0.1780						1.1780	0.1125		0.0550	1.3455
12201	VICTOR ELEMENTARY	1.0000		0.1780						1.1780	0.1125		0.0550	1.3455
12202	VICTOR ELEMENTARY	1.0000		0.1780						1.1780	0.1125		0.0550	1.3455
12203	ADELANTO ELEMENTARY	1.0000		0.1458						1.1458	0.1125		0.0550	1.3133
12204	VICTOR ELEMENTARY	1.0000		0.1780						1.1780	0.1125		0.0550	1.3455
12205	SNOWLINE JOINT UNIFIED	1.0000		0.0306						1.0306	0.1125		0.0550	1.1981
12206	SNOWLINE JOINT UNIFIED	1.0000		0.0306						1.0306	0.1125		0.0550	1.1981
12207	VICTOR ELEMENTARY	1.0000		0.1780						1.1780	0.1125		0.0550	1.3455
12208	VICTOR ELEMENTARY	1.0000		0.1780						1.1780	0.1125		0.0550	1.3455
12209	VICTOR ELEMENTARY	1.0000		0.1780						1.1780	0.1125		0.0550	1.3455
12210	VICTOR ELEMENTARY	1.0000		0.1780						1.1780	0.1125		0.0550	1.3455
12211	SNOWLINE JOINT UNIFIED	1.0000		0.0306						1.0306	0.1125		0.0550	1.1981
CITY OF LOMA LINDA														
13001	COLTON JOINT UNIFIED	1.0000		0.1771					0.1650	1.3421				1.3421
13002	COLTON JOINT UNIFIED	1.0000		0.1771					0.1650	1.3421				1.3421
13003	REDLANDS UNIFIED	1.0000		0.1084					0.1650	1.2734				1.2734
13004	REDLANDS UNIFIED	1.0000		0.1084					0.1650	1.2734				1.2734
13005	REDLANDS UNIFIED	1.0000		0.1084					0.1650	1.2734				1.2734
13006	REDLANDS UNIFIED	1.0000		0.1084					0.1650	1.2734				1.2734
13007	REDLANDS UNIFIED	1.0000		0.1084					0.1650	1.2734				1.2734
13008	REDLANDS UNIFIED	1.0000		0.1084					0.1650	1.2734				1.2734
13009	REDLANDS UNIFIED	1.0000		0.1084					0.1650	1.2734				1.2734
13010	REDLANDS UNIFIED	1.0000		0.1084					0.1650	1.2734				1.2734
13011	REDLANDS UNIFIED	1.0000		0.1084					0.1650	1.2734				1.2734
13012	REDLANDS UNIFIED	1.0000		0.1084					0.1650	1.2734				1.2734
13013	REDLANDS UNIFIED	1.0000		0.1084					0.1650	1.2734				1.2734
13014	REDLANDS UNIFIED	1.0000		0.1084					0.1650	1.2734				1.2734
13015	REDLANDS UNIFIED	1.0000		0.1084					0.1650	1.2734				1.2734
13016	REDLANDS UNIFIED	1.0000		0.1084					0.1650	1.2734				1.2734
13017	REDLANDS UNIFIED	1.0000		0.1084					0.1650	1.2734				1.2734
13018	COLTON JOINT UNIFIED	1.0000		0.1771					0.1650	1.3421				1.3421

COUNTY OF SAN BERNARDINO

CODE AREA	CITY AND SCHOOL DISTRICT	ALL PROPERTY TAX RATES								LAND ONLY RATES	LAND & IMPROVEMENT RATES		TOTAL ALL RATES	
		GENERAL TAX LEVY	DEBT SERVICE LEVIES						ALL PROP TOTAL RATES	WATER	SANI-TATION	WATER		
			CITY	SCHOOLS	COMM SERV	CO SERV AREA	HOSP	WATER						
CITY OF LOMA LINDA (CONT)														
13020	REDLANDS UNIFIED	1.0000		0.1084						0.1650	1.2734			1.2734
13021	REDLANDS UNIFIED	1.0000		0.1084						0.1650	1.2734			1.2734
13022	REDLANDS UNIFIED	1.0000		0.1084						0.1650	1.2734			1.2734
13023	REDLANDS UNIFIED	1.0000		0.1084						0.1650	1.2734			1.2734
13024	REDLANDS UNIFIED	1.0000		0.1084						0.1650	1.2734			1.2734
13025	REDLANDS UNIFIED	1.0000		0.1084						0.1650	1.2734			1.2734
13026	REDLANDS UNIFIED	1.0000		0.1084						0.1650	1.2734			1.2734
13027	REDLANDS UNIFIED	1.0000		0.1084						0.1650	1.2734			1.2734
13028	REDLANDS UNIFIED	1.0000		0.1084						0.1650	1.2734			1.2734
13029	REDLANDS UNIFIED	1.0000		0.1084						0.1650	1.2734			1.2734
13030	REDLANDS UNIFIED	1.0000		0.1084						0.1650	1.2734			1.2734
13031	REDLANDS UNIFIED	1.0000		0.1084						0.1650	1.2734			1.2734
13032	REDLANDS UNIFIED	1.0000		0.1084						0.1650	1.2734			1.2734
13033	REDLANDS UNIFIED	1.0000		0.1084						0.1650	1.2734			1.2734
13034	REDLANDS UNIFIED	1.0000		0.1084						0.1650	1.2734			1.2734
13035	REDLANDS UNIFIED	1.0000		0.1084						0.1650	1.2734			1.2734
13036	REDLANDS UNIFIED	1.0000		0.1084						0.1650	1.2734			1.2734
13037	REDLANDS UNIFIED	1.0000		0.1084						0.1650	1.2734			1.2734
13038	REDLANDS UNIFIED	1.0000		0.1084						0.1650	1.2734			1.2734
13039	REDLANDS UNIFIED	1.0000		0.1084						0.1650	1.2734			1.2734
13040	REDLANDS UNIFIED	1.0000		0.1084						0.1650	1.2734			1.2734
13041	COLTON JOINT UNIFIED	1.0000		0.1771						0.1650	1.3421			1.3421
13042	REDLANDS UNIFIED	1.0000		0.1084						0.1650	1.2734			1.2734
13043	REDLANDS UNIFIED	1.0000		0.1084						0.1650	1.2734			1.2734
13045	REDLANDS UNIFIED	1.0000		0.1084						0.1650	1.2734			1.2734
13046	REDLANDS UNIFIED	1.0000		0.1084						0.1650	1.2734			1.2734
13047	REDLANDS UNIFIED	1.0000		0.1084						0.1650	1.2734			1.2734
13048	REDLANDS UNIFIED	1.0000		0.1084						0.1650	1.2734			1.2734
13049	REDLANDS UNIFIED	1.0000		0.1084						0.1650	1.2734			1.2734
13050	REDLANDS UNIFIED	1.0000		0.1084						0.1650	1.2734			1.2734
13051	REDLANDS UNIFIED	1.0000		0.1084						0.1650	1.2734			1.2734
CITY OF ADELANTO														
14000	ADELANTO ELEMENTARY	1.0000		0.1458						1.1458	0.1125	0.0550		1.3133
14001	ADELANTO ELEMENTARY	1.0000		0.1458						1.1458	0.1125	0.0550		1.3133
14002	ADELANTO ELEMENTARY	1.0000		0.1458						1.1458	0.1125	0.0550		1.3133
14003	ADELANTO ELEMENTARY	1.0000		0.1458						1.1458	0.1125	0.0550		1.3133
14004	ORO GRANDE ELEMENTARY	1.0000		0.1224						1.1224	0.1125	0.0550		1.2899
14005	VICTOR ELEMENTARY	1.0000		0.1780						1.1780	0.1125	0.0550		1.3455
14006	ADELANTO ELEMENTARY	1.0000		0.1458						1.1458	0.1125	0.0550		1.3133
14007	ADELANTO ELEMENTARY	1.0000		0.1458						1.1458	0.1125	0.0550		1.3133
14008	ADELANTO ELEMENTARY	1.0000		0.1458						1.1458	0.1125	0.0550		1.3133
14009	ADELANTO ELEMENTARY	1.0000		0.1458						1.1458	0.1125	0.0550		1.3133
14010	ADELANTO ELEMENTARY	1.0000		0.1458						1.1458	0.1125	0.0550		1.3133
14011	ADELANTO ELEMENTARY	1.0000		0.1458						1.1458	0.1125	0.0550		1.3133
14012	ADELANTO ELEMENTARY	1.0000		0.1458						1.1458	0.1125	0.0550		1.3133
14013	ADELANTO ELEMENTARY	1.0000		0.1458						1.1458	0.1125	0.0550		1.3133
14014	ADELANTO ELEMENTARY	1.0000		0.1458						1.1458	0.1125	0.0550		1.3133
14015	ADELANTO ELEMENTARY	1.0000		0.1458						1.1458	0.1125	0.0550		1.3133
14016	ADELANTO ELEMENTARY	1.0000		0.1458						1.1458	0.1125	0.0550		1.3133
14017	ADELANTO ELEMENTARY	1.0000		0.1458						1.1458	0.1125	0.0550		1.3133
14018	ADELANTO ELEMENTARY	1.0000		0.1458						1.1458	0.1125	0.0550		1.3133
14019	ADELANTO ELEMENTARY	1.0000		0.1458						1.1458	0.1125	0.0550		1.3133
14020	ADELANTO ELEMENTARY	1.0000		0.1458						1.1458	0.1125	0.0550		1.3133
14021	ADELANTO ELEMENTARY	1.0000		0.1458						1.1458	0.1125	0.0550		1.3133
14022	ADELANTO ELEMENTARY	1.0000		0.1458						1.1458	0.1125	0.0550		1.3133
14023	ADELANTO ELEMENTARY	1.0000		0.1458						1.1458	0.1125	0.0550		1.3133
14024	ADELANTO ELEMENTARY	1.0000		0.1458						1.1458	0.1125	0.0550		1.3133
14025	ADELANTO ELEMENTARY	1.0000		0.1458						1.1458	0.1125	0.0550		1.3133
14026	ADELANTO ELEMENTARY	1.0000		0.1458						1.1458	0.1125	0.0550		1.3133
14027	ADELANTO ELEMENTARY	1.0000		0.1458						1.1458	0.1125	0.0550		1.3133
14028	ORO GRANDE ELEMENTARY	1.0000		0.1224						1.1224	0.1125	0.0550		1.2899

COUNTY OF SAN BERNARDINO

CODE AREA	CITY AND SCHOOL DISTRICT	ALL PROPERTY TAX RATES								LAND ONLY RATES	LAND & IMPROVEMENT RATES		TOTAL ALL RATES	
		GENERAL TAX LEVY	DEBT SERVICE LEVIES						ALL PROP TOTAL RATES	WATER	SANI- TATION	WATER		
			CITY	SCHOOLS	COMM SERV	CO SERV AREA	HOSP	WATER						
CITY OF ADELANTO (CONT)														
14029	ORO GRANDE ELEMENTARY	1.0000		0.1224						1.1224	0.1125		0.0550	1.2899
14030	VICTOR ELEMENTARY	1.0000		0.1780						1.1780	0.1125		0.0550	1.3455
14031	ADELANTO ELEMENTARY	1.0000		0.1458						1.1458	0.1125		0.0550	1.3133
14032	ADELANTO ELEMENTARY	1.0000		0.1458						1.1458	0.1125		0.0550	1.3133
14033	ADELANTO ELEMENTARY	1.0000		0.1458						1.1458	0.1125		0.0550	1.3133
14034	ADELANTO ELEMENTARY	1.0000		0.1458						1.1458	0.1125		0.0550	1.3133
14035	ADELANTO ELEMENTARY	1.0000		0.1458						1.1458	0.1125		0.0550	1.3133
14036	ADELANTO ELEMENTARY	1.0000		0.1458						1.1458	0.1125		0.0550	1.3133
14037	ADELANTO ELEMENTARY	1.0000		0.1458						1.1458	0.1125		0.0550	1.3133
14038	ADELANTO ELEMENTARY	1.0000		0.1458						1.1458	0.1125		0.0550	1.3133
14039	ADELANTO ELEMENTARY	1.0000		0.1458						1.1458	0.1125		0.0550	1.3133
14040	ADELANTO ELEMENTARY	1.0000		0.1458						1.1458	0.1125		0.0550	1.3133
14041	ADELANTO ELEMENTARY	1.0000		0.1458						1.1458	0.1125		0.0550	1.3133
14042	ADELANTO ELEMENTARY	1.0000		0.1458						1.1458	0.1125		0.0550	1.3133
14043	ADELANTO ELEMENTARY	1.0000		0.1458						1.1458	0.1125		0.0550	1.3133
14044	ORO GRANDE ELEMENTARY	1.0000		0.1224						1.1224	0.1125		0.0550	1.2899
14045	ADELANTO ELEMENTARY	1.0000		0.1458						1.1458	0.1125		0.0550	1.3133
14046	ADELANTO ELEMENTARY	1.0000		0.1458						1.1458	0.1125		0.0550	1.3133
14047	ADELANTO ELEMENTARY	1.0000		0.1458						1.1458	0.1125		0.0550	1.3133
14048	ADELANTO ELEMENTARY	1.0000		0.1458						1.1458	0.1125		0.0550	1.3133
14049	ADELANTO ELEMENTARY	1.0000		0.1458						1.1458	0.1125		0.0550	1.3133
14050	ADELANTO ELEMENTARY	1.0000		0.1458						1.1458	0.1125		0.0550	1.3133
CITY OF RANCHO CUCAMONGA														
15000	ALTA LOMA ELEMENTARY	1.0000		0.0734					0.0037	1.0771				1.0771
15001	ALTA LOMA ELEMENTARY	1.0000		0.0734					0.0037	1.0771				1.0771
15002	ALTA LOMA ELEMENTARY	1.0000		0.0734					0.0037	1.0771				1.0771
15003	ALTA LOMA ELEMENTARY	1.0000		0.0734					0.0037	1.0771				1.0771
15004	ALTA LOMA ELEMENTARY	1.0000		0.0734					0.0037	1.0771				1.0771
15005	ALTA LOMA ELEMENTARY	1.0000		0.0734					0.0037	1.0771				1.0771
15006	ALTA LOMA ELEMENTARY	1.0000		0.0734					0.0037	1.0771				1.0771
15007	ALTA LOMA ELEMENTARY	1.0000		0.0734					0.0037	1.0771				1.0771
15008	ALTA LOMA ELEMENTARY	1.0000		0.0734					0.0037	1.0771				1.0771
15009	CENTRAL ELEMENTARY	1.0000		0.0973					0.0037	1.1010				1.1010
15010	CENTRAL ELEMENTARY	1.0000		0.0973					0.0037	1.1010				1.1010
15011	CENTRAL ELEMENTARY	1.0000		0.0973					0.0037	1.1010				1.1010
15012	CENTRAL ELEMENTARY	1.0000		0.0973					0.0037	1.1010				1.1010
15013	CUCAMONGA ELEMENTARY	1.0000		0.0283					0.0037	1.0320				1.0320
15014	CUCAMONGA ELEMENTARY	1.0000		0.0283					0.0037	1.0320				1.0320
15015	CUCAMONGA ELEMENTARY	1.0000		0.0283					0.0037	1.0320				1.0320
15016	CUCAMONGA ELEMENTARY	1.0000		0.0283					0.0037	1.0320				1.0320
15017	CUCAMONGA ELEMENTARY	1.0000		0.0283					0.0037	1.0320				1.0320
15018	CUCAMONGA ELEMENTARY	1.0000		0.0283					0.0037	1.0320				1.0320
15019	CUCAMONGA ELEMENTARY	1.0000		0.0283					0.0037	1.0320				1.0320
15020	ETIWANDA ELEMENTARY	1.0000		0.0283					0.0037	1.0320				1.0320
15021	ETIWANDA ELEMENTARY	1.0000		0.0283					0.0037	1.0320				1.0320
15022	ETIWANDA ELEMENTARY	1.0000		0.0283					0.0037	1.0320				1.0320
15023	ETIWANDA ELEMENTARY	1.0000		0.0283					0.0037	1.0320				1.0320
15024	ETIWANDA ELEMENTARY	1.0000		0.0283					0.0037	1.0320				1.0320
15025	ETIWANDA ELEMENTARY	1.0000		0.0283					0.0037	1.0320				1.0320
15026	ETIWANDA ELEMENTARY	1.0000		0.0283					0.0037	1.0320				1.0320
15027	ETIWANDA ELEMENTARY	1.0000		0.0283					0.0037	1.0320				1.0320
15028	FONTANA UNIFIED	1.0000		0.1466					0.0037	1.1503				1.1503
15029	ONTARIO-MONTCLAIR ELEM	1.0000		0.0619					0.0037	1.0656				1.0656
15030	UPLAND UNIFIED	1.0000		0.0534					0.0037	1.0571				1.0571
15031	UPLAND UNIFIED	1.0000		0.0534					0.0037	1.0571				1.0571
15032	UPLAND UNIFIED	1.0000		0.0534					0.0037	1.0571				1.0571
15033	UPLAND UNIFIED	1.0000		0.0534					0.0037	1.0571				1.0571
15034	UPLAND UNIFIED	1.0000		0.0534					0.0037	1.0571				1.0571
15036	UPLAND UNIFIED	1.0000		0.0534					0.0037	1.0571				1.0571
15037	ETIWANDA ELEMENTARY	1.0000		0.0283					0.0037	1.0320				1.0320
15038	CUCAMONGA ELEMENTARY	1.0000		0.0283					0.0037	1.0320				1.0320

COUNTY OF SAN BERNARDINO

CODE AREA	CITY AND SCHOOL DISTRICT	ALL PROPERTY TAX RATES								LAND ONLY RATES	LAND & IMPROVEMENT RATES		TOTAL ALL RATES
		GENERAL TAX LEVY	DEBT SERVICE LEVIES					ALL PROP TOTAL RATES	WATER	SANI-TATION	WATER		
			CITY	SCHOOLS	COMM SERV	CO SERV AREA	HOSP					WATER	
CITY OF RANCHO CUCAMONGA (CONT)													
15039	UPLAND UNIFIED	1.0000		0.0534					0.0037	1.0571			1.0571
15040	ETIWANDA ELEMENTARY	1.0000		0.0283					0.0037	1.0320			1.0320
15041	ALTA LOMA ELEMENTARY	1.0000		0.0734					0.0037	1.0771			1.0771
15042	ALTA LOMA ELEMENTARY	1.0000		0.0734					0.0037	1.0771			1.0771
15043	CENTRAL ELEMENTARY	1.0000		0.0973					0.0037	1.1010			1.1010
15044	ALTA LOMA ELEMENTARY	1.0000		0.0734					0.0037	1.0771			1.0771
15045	ALTA LOMA ELEMENTARY	1.0000		0.0734					0.0037	1.0771			1.0771
15046	ALTA LOMA ELEMENTARY	1.0000		0.0734					0.0037	1.0771			1.0771
15047	CENTRAL ELEMENTARY	1.0000		0.0973					0.0037	1.1010			1.1010
15048	ALTA LOMA ELEMENTARY	1.0000		0.0734					0.0037	1.0771			1.0771
15049	CENTRAL ELEMENTARY	1.0000		0.0973					0.0037	1.1010			1.1010
15050	CENTRAL ELEMENTARY	1.0000		0.0973					0.0037	1.1010			1.1010
15051	CUCAMONGA ELEMENTARY	1.0000		0.0283					0.0037	1.0320			1.0320
15052	ETIWANDA ELEMENTARY	1.0000		0.0283					0.0037	1.0320			1.0320
15053	ETIWANDA ELEMENTARY	1.0000		0.0283					0.0037	1.0320			1.0320
15054	ETIWANDA ELEMENTARY	1.0000		0.0283					0.0037	1.0320			1.0320
15055	ETIWANDA ELEMENTARY	1.0000		0.0283					0.0037	1.0320			1.0320
15056	UPLAND UNIFIED	1.0000		0.0534					0.0037	1.0571			1.0571
15057	ETIWANDA ELEMENTARY	1.0000		0.0283					0.0037	1.0320			1.0320
15058	ALTA LOMA ELEMENTARY	1.0000		0.0734					0.0037	1.0771			1.0771
15059	ALTA LOMA ELEMENTARY	1.0000		0.0734					0.0037	1.0771			1.0771
15060	ALTA LOMA ELEMENTARY	1.0000		0.0734					0.0037	1.0771			1.0771
15061	ALTA LOMA ELEMENTARY	1.0000		0.0734					0.0037	1.0771			1.0771
15062	ALTA LOMA ELEMENTARY	1.0000		0.0734					0.0037	1.0771			1.0771
15063	ETIWANDA ELEMENTARY	1.0000		0.0283					0.0037	1.0320			1.0320
15064	ETIWANDA ELEMENTARY	1.0000		0.0283					0.0037	1.0320			1.0320
15065	ALTA LOMA ELEMENTARY	1.0000		0.0734					0.0037	1.0771			1.0771
15066	ETIWANDA ELEMENTARY	1.0000		0.0283					0.0037	1.0320			1.0320
15067	ETIWANDA ELEMENTARY	1.0000		0.0283					0.0037	1.0320			1.0320
15068	ETIWANDA ELEMENTARY	1.0000		0.0283					0.0037	1.0320			1.0320
15069	ETIWANDA ELEMENTARY	1.0000		0.0283					0.0037	1.0320			1.0320
15070	ETIWANDA ELEMENTARY	1.0000		0.0283					0.0037	1.0320			1.0320
15071	ETIWANDA ELEMENTARY	1.0000		0.0283					0.0037	1.0320			1.0320
15072	ALTA LOMA ELEMENTARY	1.0000		0.0734					0.0037	1.0771			1.0771
15073	ALTA LOMA ELEMENTARY	1.0000		0.0734					0.0037	1.0771			1.0771
15074	CENTRAL ELEMENTARY	1.0000		0.0973					0.0037	1.1010			1.1010
15075	ALTA LOMA ELEMENTARY	1.0000		0.0734					0.0037	1.0771			1.0771
15076	ALTA LOMA ELEMENTARY	1.0000		0.0734					0.0037	1.0771			1.0771
15077	ETIWANDA ELEMENTARY	1.0000		0.0283					0.0037	1.0320			1.0320
15078	ETIWANDA ELEMENTARY	1.0000		0.0283					0.0037	1.0320			1.0320
15079	ETIWANDA ELEMENTARY	1.0000		0.0283					0.0037	1.0320			1.0320
15080	ETIWANDA ELEMENTARY	1.0000		0.0283					0.0037	1.0320			1.0320
15081	ETIWANDA ELEMENTARY	1.0000		0.0283					0.0037	1.0320			1.0320
15082	ETIWANDA ELEMENTARY	1.0000		0.0283					0.0037	1.0320			1.0320
15083	ETIWANDA ELEMENTARY	1.0000		0.0283					0.0037	1.0320			1.0320
15084	CENTRAL ELEMENTARY	1.0000		0.0973					0.0037	1.1010			1.1010
15085	CENTRAL ELEMENTARY	1.0000		0.0973					0.0037	1.1010			1.1010
15086	ALTA LOMA ELEMENTARY	1.0000		0.0734					0.0037	1.0771			1.0771
15087	ALTA LOMA ELEMENTARY	1.0000		0.0734					0.0037	1.0771			1.0771
15088	ALTA LOMA ELEMENTARY	1.0000		0.0734					0.0037	1.0771			1.0771
15089	ALTA LOMA ELEMENTARY	1.0000		0.0734					0.0037	1.0771			1.0771
15090	ETIWANDA ELEMENTARY	1.0000		0.0283					0.0037	1.0320			1.0320
15091	ETIWANDA ELEMENTARY	1.0000		0.0283					0.0037	1.0320			1.0320
15092	ETIWANDA ELEMENTARY	1.0000		0.0283					0.0037	1.0320			1.0320
15093	ALTA LOMA ELEMENTARY	1.0000		0.0734					0.0037	1.0771			1.0771
15094	ALTA LOMA ELEMENTARY	1.0000		0.0734					0.0037	1.0771			1.0771
15095	ALTA LOMA ELEMENTARY	1.0000		0.0734					0.0037	1.0771			1.0771
15096	ALTA LOMA ELEMENTARY	1.0000		0.0734					0.0037	1.0771			1.0771
15097	CENTRAL ELEMENTARY	1.0000		0.0973					0.0037	1.1010			1.1010
15098	ETIWANDA ELEMENTARY	1.0000		0.0283					0.0037	1.0320			1.0320
15099	ETIWANDA ELEMENTARY	1.0000		0.0283					0.0037	1.0320			1.0320
15100	ETIWANDA ELEMENTARY	1.0000		0.0283					0.0037	1.0320			1.0320

COUNTY OF SAN BERNARDINO

CODE AREA	CITY AND SCHOOL DISTRICT	ALL PROPERTY TAX RATES								LAND ONLY RATES	LAND & IMPROVEMENT RATES		TOTAL ALL RATES	
		GENERAL TAX LEVY	DEBT SERVICE LEVIES						ALL PROP TOTAL RATES	WATER	SANI-TATION	WATER		
			CITY	SCHOOLS	COMM SERV	CO SERV AREA	HOSP	WATER						
CITY OF RANCHO CUCAMONGA (CONT)														
15101	ETIWANDA ELEMENTARY	1.0000		0.0283						0.0037	1.0320			1.0320
15102	ALTA LOMA ELEMENTARY	1.0000		0.0734						0.0037	1.0771			1.0771
15103	ALTA LOMA ELEMENTARY	1.0000		0.0734						0.0037	1.0771			1.0771
15104	ALTA LOMA ELEMENTARY	1.0000		0.0734						0.0037	1.0771			1.0771
15105	ALTA LOMA ELEMENTARY	1.0000		0.0734						0.0037	1.0771			1.0771
15106	ETIWANDA ELEMENTARY	1.0000		0.0283						0.0037	1.0320			1.0320
15107	ETIWANDA ELEMENTARY	1.0000		0.0283						0.0037	1.0320			1.0320
15108	ETIWANDA ELEMENTARY	1.0000		0.0283						0.0037	1.0320			1.0320
15109	ETIWANDA ELEMENTARY	1.0000		0.0283						0.0037	1.0320			1.0320
15110	ETIWANDA ELEMENTARY	1.0000		0.0283						0.0037	1.0320			1.0320
15111	ALTA LOMA ELEMENTARY	1.0000		0.0734						0.0037	1.0771			1.0771
15112	ALTA LOMA ELEMENTARY	1.0000		0.0734						0.0037	1.0771			1.0771
15113	ALTA LOMA ELEMENTARY	1.0000		0.0734						0.0037	1.0771			1.0771
15114	ETIWANDA ELEMENTARY	1.0000		0.0283						0.0037	1.0320			1.0320
15116	ETIWANDA ELEMENTARY	1.0000		0.0283						0.0037	1.0320			1.0320
15117	ETIWANDA ELEMENTARY	1.0000		0.0283						0.0037	1.0320			1.0320
15118	ETIWANDA ELEMENTARY	1.0000		0.0283						0.0037	1.0320			1.0320
15119	ETIWANDA ELEMENTARY	1.0000		0.0283						0.0037	1.0320			1.0320
15120	ALTA LOMA ELEMENTARY	1.0000		0.0534						0.0037	1.0571			1.0571
15121	ALTA LOMA ELEMENTARY	1.0000		0.0534						0.0037	1.0571			1.0571
15122	ETIWANDA ELEMENTARY	1.0000		0.0283						0.0037	1.0320			1.0320
15123	ETIWANDA ELEMENTARY	1.0000		0.0283						0.0037	1.0320			1.0320
15124	ETIWANDA ELEMENTARY	1.0000		0.0283						0.0037	1.0320			1.0320
15125	ETIWANDA ELEMENTARY	1.0000		0.0283						0.0037	1.0320			1.0320
15126	ETIWANDA ELEMENTARY	1.0000		0.0283						0.0037	1.0320			1.0320
15127	ETIWANDA ELEMENTARY	1.0000		0.0283						0.0037	1.0320			1.0320
15128	ETIWANDA ELEMENTARY	1.0000		0.0283						0.0037	1.0320			1.0320
15129	ETIWANDA ELEMENTARY	1.0000		0.0283						0.0037	1.0320			1.0320
15130	ETIWANDA ELEMENTARY	1.0000		0.0283						0.0037	1.0320			1.0320
15131	ETIWANDA ELEMENTARY	1.0000		0.0283						0.0037	1.0320			1.0320
CITY OF GRAND TERRACE														
16001	COLTON JOINT UNIFIED	1.0000		0.1771						0.1650	1.3421			1.3421
16004	COLTON JOINT UNIFIED	1.0000		0.1771						0.1650	1.3421			1.3421
CITY OF BIG BEAR LAKE														
17001	BEAR VALLEY UNIFIED	1.0000		0.0813							1.0813			1.0813
17011	BEAR VALLEY UNIFIED	1.0000		0.0813							1.0813			1.0813
17018	BEAR VALLEY UNIFIED	1.0000		0.0813							1.0813			1.0813
17025	BEAR VALLEY UNIFIED	1.0000		0.0813							1.0813			1.0813
17030	BEAR VALLEY UNIFIED	1.0000		0.0813							1.0813			1.0813
17031	BEAR VALLEY UNIFIED	1.0000		0.0813							1.0813			1.0813
17032	BEAR VALLEY UNIFIED	1.0000		0.0813							1.0813			1.0813
17033	BEAR VALLEY UNIFIED	1.0000		0.0813							1.0813			1.0813
CITY OF HIGHLAND														
18000	REDLANDS UNIFIED	1.0000		0.1084						0.1650	1.2734			1.2734
18001	REDLANDS UNIFIED	1.0000		0.1084						0.1650	1.2734			1.2734
18002	REDLANDS UNIFIED	1.0000		0.1084						0.1650	1.2734			1.2734
18003	REDLANDS UNIFIED	1.0000		0.1084						0.1650	1.2734			1.2734
18004	REDLANDS UNIFIED	1.0000		0.1084						0.1650	1.2734			1.2734
18006	REDLANDS UNIFIED	1.0000		0.1084						0.1650	1.2734			1.2734
18009	REDLANDS UNIFIED	1.0000		0.1084						0.1650	1.2734			1.2734
18011	REDLANDS UNIFIED	1.0000		0.1084						0.1650	1.2734			1.2734
18012	REDLANDS UNIFIED	1.0000		0.1084						0.1650	1.2734			1.2734
18042	SAN BERNARDINO CITY UNIFIED	1.0000		0.1351						0.1650	1.3001			1.3001
18043	SAN BERNARDINO CITY UNIFIED	1.0000		0.1351						0.1650	1.3001			1.3001
18044	SAN BERNARDINO CITY UNIFIED	1.0000		0.1351						0.1650	1.3001			1.3001
18045	SAN BERNARDINO CITY UNIFIED	1.0000		0.1351						0.1650	1.3001			1.3001
18058	SAN BERNARDINO CITY UNIFIED	1.0000		0.1351						0.1650	1.3001			1.3001
18059	SAN BERNARDINO CITY UNIFIED	1.0000		0.1351						0.1650	1.3001			1.3001
18060	SAN BERNARDINO CITY UNIFIED	1.0000		0.1351						0.1650	1.3001			1.3001

COUNTY OF SAN BERNARDINO

CODE AREA	CITY AND SCHOOL DISTRICT	ALL PROPERTY TAX RATES								LAND ONLY RATES	LAND & IMPROVEMENT RATES		TOTAL ALL RATES	
		GENERAL TAX LEVY	DEBT SERVICE LEVIES						ALL PROP TOTAL RATES	WATER	SANI-TATION	WATER		
			CITY	SCHOOLS	COMM SERV	CO SERV AREA	HOSP	WATER						
CITY OF HIGHLAND (CONT)														
18070	SAN BERNARDINO CITY UNIFIED	1.0000		0.1351						0.1650	1.3001			1.3001
18085	SAN BERNARDINO CITY UNIFIED	1.0000		0.1351						0.1650	1.3001			1.3001
18086	SAN BERNARDINO CITY UNIFIED	1.0000		0.1351						0.1650	1.3001			1.3001
18089	SAN BERNARDINO CITY UNIFIED	1.0000		0.1351						0.1650	1.3001			1.3001
18096	SAN BERNARDINO CITY UNIFIED	1.0000		0.1351						0.1650	1.3001			1.3001
18109	SAN BERNARDINO CITY UNIFIED	1.0000		0.1351						0.1650	1.3001			1.3001
18114	REDLANDS UNIFIED	1.0000		0.1084						0.1650	1.2734			1.2734
18115	REDLANDS UNIFIED	1.0000		0.1084						0.1650	1.2734			1.2734
18116	REDLANDS UNIFIED	1.0000		0.1084						0.1650	1.2734			1.2734
18119	REDLANDS UNIFIED	1.0000		0.1084						0.1650	1.2734			1.2734
18127	SAN BERNARDINO CITY UNIFIED	1.0000		0.1351						0.1650	1.3001			1.3001
18135	REDLANDS UNIFIED	1.0000		0.1084						0.1650	1.2734			1.2734
18136	REDLANDS UNIFIED	1.0000		0.1084						0.1650	1.2734			1.2734
18142	SAN BERNARDINO CITY UNIFIED	1.0000		0.1351						0.1650	1.3001			1.3001
18144	SAN BERNARDINO CITY UNIFIED	1.0000		0.1351						0.1650	1.3001			1.3001
18145	REDLANDS UNIFIED	1.0000		0.1084						0.1650	1.2734			1.2734
18146	REDLANDS UNIFIED	1.0000		0.1084						0.1650	1.2734			1.2734
18147	REDLANDS UNIFIED	1.0000		0.1084						0.1650	1.2734			1.2734
18148	REDLANDS UNIFIED	1.0000		0.1084						0.1650	1.2734			1.2734
18149	REDLANDS UNIFIED	1.0000		0.1084						0.1650	1.2734			1.2734
18150	REDLANDS UNIFIED	1.0000		0.1084						0.1650	1.2734			1.2734
18151	REDLANDS UNIFIED	1.0000		0.1084						0.1650	1.2734			1.2734
18152	REDLANDS UNIFIED	1.0000		0.1084						0.1650	1.2734			1.2734
18153	SAN BERNARDINO CITY UNIFIED	1.0000		0.1351						0.1650	1.3001			1.3001
18154	REDLANDS UNIFIED	1.0000		0.1084						0.1650	1.2734			1.2734
18155	REDLANDS UNIFIED	1.0000		0.1084						0.1650	1.2734			1.2734
18157	REDLANDS UNIFIED	1.0000		0.1084						0.1650	1.2734			1.2734
CITY OF TWENTY NINE PALMS														
19000	MORONGO UNIFIED	1.0000		0.0763							1.0763			1.0763
19001	MORONGO UNIFIED	1.0000		0.0763							1.0763			1.0763
19015	MORONGO UNIFIED	1.0000		0.0763							1.0763			1.0763
19016	MORONGO UNIFIED	1.0000		0.0763							1.0763			1.0763
19017	MORONGO UNIFIED	1.0000		0.0763							1.0763			1.0763
CITY OF HESPERIA														
20000	APPLE VALLEY UNIFIED	1.0000		0.0693							1.0693	0.1125	0.0550	1.2368
20001	APPLE VALLEY UNIFIED	1.0000		0.0693							1.0693	0.1125	0.0550	1.2368
20002	APPLE VALLEY UNIFIED	1.0000		0.0693							1.0693	0.1125	0.0550	1.2368
20003	HESPERIA UNIFIED	1.0000		0.0306							1.0306	0.1125	0.0550	1.1981
20004	HESPERIA UNIFIED	1.0000		0.0306							1.0306	0.1125	0.0550	1.1981
20005	HESPERIA UNIFIED	1.0000		0.0306							1.0306	0.1125	0.0550	1.1981
20006	HESPERIA UNIFIED	1.0000		0.0306							1.0306	0.1125	0.0550	1.1981
20007	HESPERIA UNIFIED	1.0000		0.0306							1.0306	0.1125	0.0550	1.1981
20008	HESPERIA UNIFIED	1.0000		0.0306							1.0306	0.1125	0.0550	1.1981
20009	HESPERIA UNIFIED	1.0000		0.0306							1.0306	0.1125	0.0550	1.1981
20010	HESPERIA UNIFIED	1.0000		0.0306							1.0306	0.1125	0.0550	1.1981
20011	HESPERIA UNIFIED	1.0000		0.0306							1.0306	0.1125	0.0550	1.1981
20012	HESPERIA UNIFIED	1.0000		0.0306							1.0306	0.1125	0.0550	1.1981
20013	HESPERIA UNIFIED	1.0000		0.0306							1.0306	0.1125	0.0550	1.1981
20014	HESPERIA UNIFIED	1.0000		0.0306							1.0306	0.1125	0.0550	1.1981
20015	HESPERIA UNIFIED	1.0000		0.0306							1.0306	0.1125	0.0550	1.1981
20016	HESPERIA UNIFIED	1.0000		0.0306							1.0306	0.1125	0.0550	1.1981
20018	HESPERIA UNIFIED	1.0000		0.0306							1.0306	0.1125	0.0550	1.1981
20019	HESPERIA UNIFIED	1.0000		0.0306							1.0306	0.1125	0.0550	1.1981
20020	HESPERIA UNIFIED	1.0000		0.0306							1.0306	0.1125	0.0550	1.1981
20021	HESPERIA UNIFIED	1.0000		0.0306							1.0306	0.1125	0.0550	1.1981
20022	HESPERIA UNIFIED	1.0000		0.0306							1.0306	0.1125	0.0550	1.1981
20023	HESPERIA UNIFIED	1.0000		0.0306							1.0306	0.1125	0.0550	1.1981
20024	HESPERIA UNIFIED	1.0000		0.0306							1.0306	0.1125	0.0550	1.1981
20025	HESPERIA UNIFIED	1.0000		0.0306							1.0306	0.1125	0.0550	1.1981
20026	HESPERIA UNIFIED	1.0000		0.0306							1.0306	0.1125	0.0550	1.1981

COUNTY OF SAN BERNARDINO

CODE AREA	CITY AND SCHOOL DISTRICT	ALL PROPERTY TAX RATES								LAND ONLY RATES	LAND & IMPROVEMENT RATES		TOTAL ALL RATES
		GENERAL TAX LEVY	DEBT SERVICE LEVIES						ALL PROP TOTAL RATES	WATER	SANI-TATION	WATER	
			CITY	SCHOOLS	COMM SERV	CO SERV AREA	HOSP	WATER					
CITY OF HESPERIA (CONT)													
20027	HESPERIA UNIFIED	1.0000		0.0306					1.0306	0.1125		0.0550	1.1981
20028	HESPERIA UNIFIED	1.0000		0.0306					1.0306	0.1125		0.0550	1.1981
20029	HESPERIA UNIFIED	1.0000		0.0306					1.0306	0.1125		0.0550	1.1981
20030	HESPERIA UNIFIED	1.0000		0.0306					1.0306	0.1125		0.0550	1.1981
20031	HESPERIA UNIFIED	1.0000		0.0306					1.0306	0.1125		0.0550	1.1981
20032	HESPERIA UNIFIED	1.0000		0.0306					1.0306	0.1125		0.0550	1.1981
20033	HESPERIA UNIFIED	1.0000		0.0306					1.0306	0.1125		0.0550	1.1981
20034	HESPERIA UNIFIED	1.0000		0.0306					1.0306	0.1125		0.0550	1.1981
20035	HESPERIA UNIFIED	1.0000		0.0306					1.0306	0.1125		0.0550	1.1981
20036	HESPERIA UNIFIED	1.0000		0.0306					1.0306	0.1125		0.0550	1.1981
20037	HESPERIA UNIFIED	1.0000		0.0306					1.0306	0.1125		0.0550	1.1981
20038	HESPERIA UNIFIED	1.0000		0.0306					1.0306	0.1125		0.0550	1.1981
20039	HESPERIA UNIFIED	1.0000		0.0306					1.0306	0.1125		0.0550	1.1981
20040	APPLE VALLEY UNIFIED	1.0000		0.0693					1.0693	0.1125		0.0550	1.2368
20042	HESPERIA UNIFIED	1.0000		0.0306					1.0306	0.1125		0.0550	1.1981
20043	HESPERIA UNIFIED	1.0000		0.0306					1.0306	0.1125		0.0550	1.1981
20044	HESPERIA UNIFIED	1.0000		0.0306					1.0306	0.1125		0.0550	1.1981
20045	HESPERIA UNIFIED	1.0000		0.0306					1.0306	0.1125		0.0550	1.1981
20046	HESPERIA UNIFIED	1.0000		0.0306					1.0306	0.1125		0.0550	1.1981
20048	HESPERIA UNIFIED	1.0000		0.0306					1.0306	0.1125		0.0550	1.1981
20049	HESPERIA UNIFIED	1.0000		0.0306					1.0306	0.1125		0.0550	1.1981
20050	HESPERIA UNIFIED	1.0000		0.0306					1.0306	0.1125		0.0550	1.1981
20051	SNOWLINE JOINT UNIFIED	1.0000		0.0306					1.0306	0.1125		0.0550	1.1981
20052	HESPERIA UNIFIED	1.0000		0.0306					1.0306	0.1125		0.0550	1.1981
20053	HESPERIA UNIFIED	1.0000		0.0306					1.0306	0.1125		0.0550	1.1981
20054	HESPERIA UNIFIED	1.0000		0.0306					1.0306	0.1125		0.0550	1.1981
20055	HESPERIA UNIFIED	1.0000		0.0306					1.0306	0.1125		0.0550	1.1981
20056	HESPERIA UNIFIED	1.0000		0.0306					1.0306	0.1125		0.0550	1.1981
20057	HESPERIA UNIFIED	1.0000		0.0306					1.0306	0.1125		0.0550	1.1981
20058	HESPERIA UNIFIED	1.0000		0.0306					1.0306	0.1125		0.0550	1.1981
20059	HESPERIA UNIFIED	1.0000		0.0306					1.0306	0.1125		0.0550	1.1981
20060	HESPERIA UNIFIED	1.0000		0.0306					1.0306	0.1125		0.0550	1.1981
20061	HESPERIA UNIFIED	1.0000		0.0306					1.0306	0.1125		0.0550	1.1981
20062	HESPERIA UNIFIED	1.0000		0.0306					1.0306	0.1125		0.0550	1.1981
20063	HESPERIA UNIFIED	1.0000		0.0306					1.0306	0.1125		0.0550	1.1981
20064	HESPERIA UNIFIED	1.0000		0.0306					1.0306	0.1125		0.0550	1.1981
20065	HESPERIA UNIFIED	1.0000		0.0306					1.0306	0.1125		0.0550	1.1981
20066	HESPERIA UNIFIED	1.0000		0.0306					1.0306	0.1125		0.0550	1.1981
20067	HESPERIA UNIFIED	1.0000		0.0306					1.0306	0.1125		0.0550	1.1981
20068	HESPERIA UNIFIED	1.0000		0.0306					1.0306	0.1125		0.0550	1.1981
20069	SNOWLINE JOINT UNIFIED	1.0000		0.0306					1.0306	0.1125		0.0550	1.1981
20070	HESPERIA UNIFIED	1.0000		0.0306					1.0306	0.1125		0.0550	1.1981
20071	HESPERIA UNIFIED	1.0000		0.0306					1.0306	0.1125		0.0550	1.1981
20072	HESPERIA UNIFIED	1.0000		0.0306					1.0306	0.1125		0.0550	1.1981
20074	HESPERIA UNIFIED	1.0000		0.0306					1.0306	0.1125		0.0550	1.1981
20075	HESPERIA UNIFIED	1.0000		0.0306					1.0306	0.1125		0.0550	1.1981
20076	HESPERIA UNIFIED	1.0000		0.0306					1.0306	0.1125		0.0550	1.1981
20077	HESPERIA UNIFIED	1.0000		0.0306					1.0306	0.1125		0.0550	1.1981
20079	HESPERIA UNIFIED	1.0000		0.0306					1.0306	0.1125		0.0550	1.1981
20080	HESPERIA UNIFIED	1.0000		0.0306					1.0306	0.1125		0.0550	1.1981
20081	HESPERIA UNIFIED	1.0000		0.0306					1.0306	0.1125		0.0550	1.1981
20082	HESPERIA UNIFIED	1.0000		0.0306					1.0306	0.1125		0.0550	1.1981
20083	HESPERIA UNIFIED	1.0000		0.0306					1.0306	0.1125		0.0550	1.1981
20084	HESPERIA UNIFIED	1.0000		0.0306					1.0306	0.1125		0.0550	1.1981
20085	HESPERIA UNIFIED	1.0000		0.0306					1.0306	0.1125		0.0550	1.1981
20086	HESPERIA UNIFIED	1.0000		0.0306					1.0306	0.1125		0.0550	1.1981
20087	HESPERIA UNIFIED	1.0000		0.0306					1.0306	0.1125		0.0550	1.1981
20088	HESPERIA UNIFIED	1.0000		0.0306					1.0306	0.1125		0.0550	1.1981
20089	HESPERIA UNIFIED	1.0000		0.0306					1.0306	0.1125		0.0550	1.1981
20090	HESPERIA UNIFIED	1.0000		0.0306					1.0306	0.1125		0.0550	1.1981
20091	HESPERIA UNIFIED	1.0000		0.0306					1.0306	0.1125		0.0550	1.1981
20092	HESPERIA UNIFIED	1.0000		0.0306					1.0306	0.1125		0.0550	1.1981

COUNTY OF SAN BERNARDINO

CODE AREA	CITY AND SCHOOL DISTRICT	ALL PROPERTY TAX RATES								LAND ONLY RATES	LAND & IMPROVEMENT RATES		TOTAL ALL RATES	
		GENERAL TAX LEVY	DEBT SERVICE LEVIES						ALL PROP TOTAL RATES	WATER	SANI-TATION	WATER		
			CITY	SCHOOLS	COMM SERV	CO SERV AREA	HOSP	WATER						
CITY OF HESPERIA (CONT)														
20093	HESPERIA UNIFIED	1.0000		0.0306						1.0306	0.1125		0.0550	1.1981
20094	HESPERIA UNIFIED	1.0000		0.0306						1.0306	0.1125		0.0550	1.1981
20095	HESPERIA UNIFIED	1.0000		0.0306						1.0306	0.1125		0.0550	1.1981
20096	HESPERIA UNIFIED	1.0000		0.0306						1.0306	0.1125		0.0550	1.1981
20097	HESPERIA UNIFIED	1.0000		0.0306						1.0306	0.1125		0.0550	1.1981
20098	APPLE VALLEY UNIFIED	1.0000		0.0693						1.0693	0.1125		0.0550	1.2368
20099	SNOWLINE JOINT UNIFIED	1.0000		0.0306						1.0306	0.1125		0.0550	1.1981
20100	HESPERIA UNIFIED	1.0000		0.0306						1.0306	0.1125		0.0550	1.1981
20101	HESPERIA UNIFIED	1.0000		0.0306						1.0306	0.1125		0.0550	1.1981
20102	HESPERIA UNIFIED	1.0000		0.0306						1.0306	0.1125		0.0550	1.1981
20103	HESPERIA UNIFIED	1.0000		0.0306						1.0306	0.1125		0.0550	1.1981
20104	HESPERIA UNIFIED	1.0000		0.0306						1.0306	0.1125		0.0550	1.1981
20105	HESPERIA UNIFIED	1.0000		0.0306						1.0306	0.1125		0.0550	1.1981
20106	HESPERIA UNIFIED	1.0000		0.0306						1.0306	0.1125		0.0550	1.1981
20107	HESPERIA UNIFIED	1.0000		0.0306						1.0306	0.1125		0.0550	1.1981
20108	HESPERIA UNIFIED	1.0000		0.0306						1.0306	0.1125		0.0550	1.1981
20109	HESPERIA UNIFIED	1.0000		0.0306						1.0306	0.1125		0.0550	1.1981
20110	HESPERIA UNIFIED	1.0000		0.0306						1.0306	0.1125		0.0550	1.1981
20111	HESPERIA UNIFIED	1.0000		0.0306						1.0306	0.1125		0.0550	1.1981
20112	HESPERIA UNIFIED	1.0000		0.0306						1.0306	0.1125		0.0550	1.1981
20113	HESPERIA UNIFIED	1.0000		0.0306						1.0306	0.1125		0.0550	1.1981
20114	SNOWLINE JOINT UNIFIED	1.0000		0.0306						1.0306	0.1125		0.0550	1.1981
20115	HESPERIA UNIFIED	1.0000		0.0306						1.0306	0.1125		0.0550	1.1981
20116	HESPERIA UNIFIED	1.0000		0.0306						1.0306	0.1125		0.0550	1.1981
20117	HESPERIA UNIFIED	1.0000		0.0306						1.0306	0.1125		0.0550	1.1981
20118	HESPERIA UNIFIED	1.0000		0.0306						1.0306	0.1125		0.0550	1.1981
20119	SNOWLINE JOINT UNIFIED	1.0000		0.0306						1.0306	0.1125		0.0550	1.1981
20120	HESPERIA UNIFIED	1.0000		0.0306						1.0306	0.1125		0.0550	1.1981
20121	HESPERIA UNIFIED	1.0000		0.0306						1.0306	0.1125		0.0550	1.1981
20122	HESPERIA UNIFIED	1.0000		0.0306						1.0306	0.1125		0.0550	1.1981
20123	HESPERIA UNIFIED	1.0000		0.0306						1.0306	0.1125		0.0550	1.1981
20124	HESPERIA UNIFIED	1.0000		0.0306						1.0306	0.1125		0.0550	1.1981
20125	SNOWLINE JOINT UNIFIED	1.0000		0.0306						1.0306	0.1125		0.0550	1.1981
20126	SNOWLINE JOINT UNIFIED	1.0000		0.0306						1.0306	0.1125		0.0550	1.1981
20127	SNOWLINE JOINT UNIFIED	1.0000		0.0306						1.0306	0.1125		0.0550	1.1981
TOWN OF APPLE VALLEY														
21000	APPLE VALLEY UNIFIED	1.0000		0.0693						1.0693	0.1125		0.0550	1.2368
21003	APPLE VALLEY UNIFIED	1.0000		0.0693						1.0693	0.1125		0.0550	1.2368
21004	APPLE VALLEY UNIFIED	1.0000		0.0693						1.0693	0.1125		0.0550	1.2368
21005	APPLE VALLEY UNIFIED	1.0000		0.0693						1.0693	0.1125		0.0550	1.2368
21006	APPLE VALLEY UNIFIED	1.0000		0.0693						1.0693	0.1125		0.0550	1.2368
21007	APPLE VALLEY UNIFIED	1.0000		0.0693						1.0693	0.1125		0.0550	1.2368
21010	APPLE VALLEY UNIFIED	1.0000		0.0693						1.0693	0.1125		0.0550	1.2368
21013	APPLE VALLEY UNIFIED	1.0000		0.0693						1.0693	0.1125		0.0550	1.2368
21014	APPLE VALLEY UNIFIED	1.0000		0.0693						1.0693	0.1125		0.0550	1.2368
21015	APPLE VALLEY UNIFIED	1.0000		0.0693						1.0693	0.1125		0.0550	1.2368
21017	APPLE VALLEY UNIFIED	1.0000		0.0693						1.0693	0.1125		0.0550	1.2368
21019	APPLE VALLEY UNIFIED	1.0000		0.0693						1.0693	0.1125		0.0550	1.2368
21021	APPLE VALLEY UNIFIED	1.0000		0.0693						1.0693	0.1125		0.0550	1.2368
21022	APPLE VALLEY UNIFIED	1.0000		0.0693						1.0693	0.1125		0.0550	1.2368
21023	APPLE VALLEY UNIFIED	1.0000		0.0693						1.0693	0.1125		0.0550	1.2368
21024	APPLE VALLEY UNIFIED	1.0000		0.0693						1.0693	0.1125		0.0550	1.2368
21025	APPLE VALLEY UNIFIED	1.0000		0.0693						1.0693	0.1125		0.0550	1.2368
21026	APPLE VALLEY UNIFIED	1.0000		0.0693						1.0693	0.1125		0.0550	1.2368
21027	APPLE VALLEY UNIFIED	1.0000		0.0693						1.0693	0.1125		0.0550	1.2368
21028	APPLE VALLEY UNIFIED	1.0000		0.0693						1.0693	0.1125		0.0550	1.2368
21029	APPLE VALLEY UNIFIED	1.0000		0.0693						1.0693	0.1125		0.0550	1.2368
21030	APPLE VALLEY UNIFIED	1.0000		0.0693						1.0693	0.1125		0.0550	1.2368
21032	APPLE VALLEY UNIFIED	1.0000		0.0693						1.0693	0.1125		0.0550	1.2368
21033	APPLE VALLEY UNIFIED	1.0000		0.0693						1.0693	0.1125		0.0550	1.2368
21035	APPLE VALLEY UNIFIED	1.0000		0.0693						1.0693	0.1125		0.0550	1.2368

COUNTY OF SAN BERNARDINO

CODE AREA	CITY AND SCHOOL DISTRICT	ALL PROPERTY TAX RATES								LAND ONLY RATES	LAND & IMPROVEMENT RATES		TOTAL ALL RATES	
		GENERAL TAX LEVY	DEBT SERVICE LEVIES					ALL PROP TOTAL RATES	WATER	SANI-TATION	WATER			
			CITY	SCHOOLS	COMM SERV	CO SERV AREA	HOSP					WATER		
TOWN OF APPLE VALLEY (CONT)														
21036	HESPERIA UNIFIED	1.0000		0.0306						1.0306	0.1125		0.0550	1.1981
21037	APPLE VALLEY UNIFIED	1.0000		0.0693						1.0693	0.1125		0.0550	1.2368
21038	APPLE VALLEY UNIFIED	1.0000		0.0693						1.0693	0.1125		0.0550	1.2368
21040	APPLE VALLEY UNIFIED	1.0000		0.0693						1.0693	0.1125		0.0550	1.2368
21042	APPLE VALLEY UNIFIED	1.0000		0.0693						1.0693	0.1125		0.0550	1.2368
21043	APPLE VALLEY UNIFIED	1.0000		0.0693						1.0693	0.1125		0.0550	1.2368
21044	APPLE VALLEY UNIFIED	1.0000		0.0693						1.0693	0.1125		0.0550	1.2368
21045	APPLE VALLEY UNIFIED	1.0000		0.0693						1.0693	0.1125		0.0550	1.2368
21047	APPLE VALLEY UNIFIED	1.0000		0.0693						1.0693	0.1125		0.0550	1.2368
21048	APPLE VALLEY UNIFIED	1.0000		0.0693						1.0693	0.1125		0.0550	1.2368
21049	APPLE VALLEY UNIFIED	1.0000		0.0693						1.0693	0.1125		0.0550	1.2368
21051	APPLE VALLEY UNIFIED	1.0000		0.0693						1.0693	0.1125		0.0550	1.2368
21052	APPLE VALLEY UNIFIED	1.0000		0.0693						1.0693	0.1125		0.0550	1.2368
21053	APPLE VALLEY UNIFIED	1.0000		0.0693						1.0693	0.1125		0.0550	1.2368
21056	APPLE VALLEY UNIFIED	1.0000		0.0693						1.0693	0.1125		0.0550	1.2368
21057	APPLE VALLEY UNIFIED	1.0000		0.0693						1.0693	0.1125		0.0550	1.2368
21058	APPLE VALLEY UNIFIED	1.0000		0.0693						1.0693	0.1125		0.0550	1.2368
21061	HESPERIA UNIFIED	1.0000		0.0306						1.0306	0.1125		0.0550	1.1981
21062	APPLE VALLEY UNIFIED	1.0000		0.0693						1.0693	0.1125		0.0550	1.2368
21063	APPLE VALLEY UNIFIED	1.0000		0.0693						1.0693	0.1125		0.0550	1.2368
21064	APPLE VALLEY UNIFIED	1.0000		0.0693						1.0693	0.1125		0.0550	1.2368
21065	APPLE VALLEY UNIFIED	1.0000		0.0693						1.0693	0.1125		0.0550	1.2368
21066	APPLE VALLEY UNIFIED	1.0000		0.0693						1.0693	0.1125		0.0550	1.2368
21067	APPLE VALLEY UNIFIED	1.0000		0.0693						1.0693	0.1125		0.0550	1.2368
21068	APPLE VALLEY UNIFIED	1.0000		0.0693						1.0693	0.1125		0.0550	1.2368
21069	ORO GRANDE ELEMENTARY	1.0000		0.1224						1.1224	0.1125		0.0550	1.2899
21070	APPLE VALLEY UNIFIED	1.0000		0.0693						1.0693	0.1125		0.0550	1.2368
21071	APPLE VALLEY UNIFIED	1.0000		0.0693						1.0693	0.1125		0.0550	1.2368
21073	APPLE VALLEY UNIFIED	1.0000		0.0693						1.0693	0.1125		0.0550	1.2368
21074	APPLE VALLEY UNIFIED	1.0000		0.0693						1.0693	0.1125		0.0550	1.2368
21075	APPLE VALLEY UNIFIED	1.0000		0.0693						1.0693	0.1125		0.0550	1.2368
21076	APPLE VALLEY UNIFIED	1.0000		0.0693						1.0693	0.1125		0.0550	1.2368
21077	APPLE VALLEY UNIFIED	1.0000		0.0693						1.0693	0.1125		0.0550	1.2368
21078	APPLE VALLEY UNIFIED	1.0000		0.0693						1.0693	0.1125		0.0550	1.2368
21079	APPLE VALLEY UNIFIED	1.0000		0.0693						1.0693	0.1125		0.0550	1.2368
21080	APPLE VALLEY UNIFIED	1.0000		0.0693						1.0693	0.1125		0.0550	1.2368
21081	APPLE VALLEY UNIFIED	1.0000		0.0693						1.0693	0.1125		0.0550	1.2368
CITY OF YUCAIPA														
22000	REDLANDS UNIFIED	1.0000		0.1084					0.1650	1.2734				1.2734
22001	YUCAIPA-CALIMESA JOINT UNIFI	1.0000		0.0467					0.1650	1.2117				1.2117
22002	YUCAIPA-CALIMESA JOINT UNIFI	1.0000		0.0467					0.1650	1.2117				1.2117
22003	YUCAIPA-CALIMESA JOINT UNIFI	1.0000		0.0467						1.0467				1.0467
22005	YUCAIPA-CALIMESA JOINT UNIFI	1.0000		0.0467					0.1650	1.2117				1.2117
22008	YUCAIPA-CALIMESA JOINT UNIFI	1.0000		0.0467					0.1650	1.2117				1.2117
22011	YUCAIPA-CALIMESA JOINT UNIFI	1.0000		0.0467					0.1650	1.2117				1.2117
22013	YUCAIPA-CALIMESA JOINT UNIFI	1.0000		0.0467					0.1650	1.2117				1.2117
22014	YUCAIPA-CALIMESA JOINT UNIFI	1.0000		0.0467						1.0467				1.0467
22022	YUCAIPA-CALIMESA JOINT UNIFI	1.0000		0.0467					0.1650	1.2117				1.2117
22026	YUCAIPA-CALIMESA JOINT UNIFI	1.0000		0.0467					0.1650	1.2117				1.2117
22029	YUCAIPA-CALIMESA JOINT UNIFI	1.0000		0.0467					0.1650	1.2117				1.2117
22040	YUCAIPA-CALIMESA JOINT UNIFI	1.0000		0.0467					0.1650	1.2117				1.2117
22042	YUCAIPA-CALIMESA JOINT UNIFI	1.0000		0.0467					0.1650	1.2117				1.2117
22044	YUCAIPA-CALIMESA JOINT UNIFI	1.0000		0.0467					0.1650	1.2117				1.2117
22045	YUCAIPA-CALIMESA JOINT UNIFI	1.0000		0.0467					0.1650	1.2117				1.2117
22046	YUCAIPA-CALIMESA JOINT UNIFI	1.0000		0.0467					0.1650	1.2117				1.2117
22047	YUCAIPA-CALIMESA JOINT UNIFI	1.0000		0.0467					0.1650	1.2117				1.2117
22049	YUCAIPA-CALIMESA JOINT UNIFI	1.0000		0.0467					0.1650	1.2117				1.2117
22051	YUCAIPA-CALIMESA JOINT UNIFI	1.0000		0.0467					0.1650	1.2117				1.2117
22055	YUCAIPA-CALIMESA JOINT UNIFI	1.0000		0.0467					0.1650	1.2117				1.2117
22058	YUCAIPA-CALIMESA JOINT UNIFI	1.0000		0.0467					0.1650	1.2117				1.2117
22059	REDLANDS UNIFIED	1.0000		0.1084					0.1650	1.2734				1.2734

COUNTY OF SAN BERNARDINO

CODE AREA	CITY AND SCHOOL DISTRICT	ALL PROPERTY TAX RATES								LAND ONLY RATES	LAND & IMPROVEMENT RATES		TOTAL ALL RATES	
		GENERAL TAX LEVY	DEBT SERVICE LEVIES					ALL PROP TOTAL RATES	WATER	SANI-TATION	WATER			
			CITY	SCHOOLS	COMM SERV	CO SERV AREA	HOSP					WATER		
CITY OF YUCAIPA (CONT)														
22060	YUCAIPA-CALIMESA JOINT UNIFI	1.0000		0.0467						0.1650	1.2117			1.2117
22061	YUCAIPA-CALIMESA JOINT UNIFI	1.0000		0.0467						0.1650	1.2117			1.2117
22062	YUCAIPA-CALIMESA JOINT UNIFI	1.0000		0.0467						0.1650	1.2117			1.2117
22063	YUCAIPA-CALIMESA JOINT UNIFI	1.0000		0.0467						0.1650	1.2117			1.2117
22064	YUCAIPA-CALIMESA JOINT UNIFI	1.0000		0.0467						0.1650	1.2117			1.2117
22065	YUCAIPA-CALIMESA JOINT UNIFI	1.0000		0.0467						0.1650	1.2117			1.2117
22066	YUCAIPA-CALIMESA JOINT UNIFI	1.0000		0.0467						0.1650	1.2117			1.2117
22067	YUCAIPA-CALIMESA JOINT UNIFI	1.0000		0.0467						0.1650	1.2117			1.2117
22068	YUCAIPA-CALIMESA JOINT UNIFI	1.0000		0.0467						0.1650	1.2117			1.2117
22069	YUCAIPA-CALIMESA JOINT UNIFI	1.0000		0.0467						1.0467				1.0467
TOWN OF YUCCA VALLEY														
23000	MORONGO UNIFIED	1.0000		0.0763							1.0763	0.1125	0.1400	1.3288
23001	MORONGO UNIFIED	1.0000		0.0763							1.0763	0.1125	0.1400	1.3288
23003	MORONGO UNIFIED	1.0000		0.0763							1.0763	0.1125	0.1400	1.3288
23007	MORONGO UNIFIED	1.0000		0.0763							1.0763	0.1125	0.1400	1.3288
23008	MORONGO UNIFIED	1.0000		0.0763							1.0763	0.1125	0.1400	1.3288
23010	MORONGO UNIFIED	1.0000		0.0763							1.0763	0.1125	0.1400	1.3288
23014	MORONGO UNIFIED	1.0000		0.0763							1.0763	0.1125	0.1400	1.3288
23019	MORONGO UNIFIED	1.0000		0.0763							1.0763	0.1125	0.1400	1.3288
23020	MORONGO UNIFIED	1.0000		0.0763							1.0763	0.1125	0.1400	1.3288
23021	MORONGO UNIFIED	1.0000		0.0763							1.0763	0.1125	0.1400	1.3288
23022	MORONGO UNIFIED	1.0000		0.0763							1.0763	0.1125	0.1400	1.3288
23023	MORONGO UNIFIED	1.0000		0.0763							1.0763	0.1125	0.1400	1.3288
CITY OF CHINO HILLS														
24000	CHINO VALLEY UNIFIED	1.0000		0.0486					0.0037		1.0523			1.0523
24002	CHINO VALLEY UNIFIED	1.0000		0.0486					0.0037		1.0523			1.0523
24004	CHINO VALLEY UNIFIED	1.0000		0.0486					0.0037		1.0523			1.0523
24005	CHINO VALLEY UNIFIED	1.0000		0.0486					0.0037		1.0523			1.0523
24006	CHINO VALLEY UNIFIED	1.0000		0.0486					0.0037		1.0523			1.0523
24009	CHINO VALLEY UNIFIED	1.0000		0.0486					0.0037		1.0523			1.0523
24010	CHINO VALLEY UNIFIED	1.0000		0.0486					0.0037		1.0523			1.0523
24011	CHINO VALLEY UNIFIED	1.0000		0.0486					0.0037		1.0523			1.0523
24012	CHINO VALLEY UNIFIED	1.0000		0.0486					0.0037		1.0523			1.0523
24013	CHINO VALLEY UNIFIED	1.0000		0.0486					0.0037		1.0523			1.0523
24014	CHINO VALLEY UNIFIED	1.0000		0.0486					0.0037		1.0523			1.0523
24015	CHINO VALLEY UNIFIED	1.0000		0.0486					0.0037		1.0523			1.0523
24017	CHINO VALLEY UNIFIED	1.0000		0.0486					0.0037		1.0523			1.0523
24019	CHINO VALLEY UNIFIED	1.0000		0.0486					0.0037		1.0523			1.0523
24020	CHINO VALLEY UNIFIED	1.0000		0.0486					0.0037		1.0523			1.0523
24021	CHINO VALLEY UNIFIED	1.0000		0.0486					0.0037		1.0523			1.0523
24022	CHINO VALLEY UNIFIED	1.0000		0.0486					0.0037		1.0523			1.0523
24024	CHINO VALLEY UNIFIED	1.0000		0.0486					0.0037		1.0523			1.0523
24025	CHINO VALLEY UNIFIED	1.0000		0.0486					0.0037		1.0523			1.0523
24026	CHINO VALLEY UNIFIED	1.0000		0.0486					0.0037		1.0523			1.0523
24027	CHINO VALLEY UNIFIED	1.0000		0.0486					0.0037		1.0523			1.0523
24028	CHINO VALLEY UNIFIED	1.0000		0.0486					0.0037		1.0523			1.0523
24029	CHINO VALLEY UNIFIED	1.0000		0.0486					0.0037		1.0523			1.0523
24030	CHINO VALLEY UNIFIED	1.0000		0.0486					0.0037		1.0523			1.0523
24031	CHINO VALLEY UNIFIED	1.0000		0.0486					0.0037		1.0523			1.0523
24032	CHINO VALLEY UNIFIED	1.0000		0.0486					0.0037		1.0523			1.0523
24033	CHINO VALLEY UNIFIED	1.0000		0.0486					0.0037		1.0523			1.0523
24034	CHINO VALLEY UNIFIED	1.0000		0.0486					0.0037		1.0523			1.0523
24035	CHINO VALLEY UNIFIED	1.0000		0.0486					0.0037		1.0523			1.0523
24036	CHINO VALLEY UNIFIED	1.0000		0.0486					0.0037		1.0523			1.0523
24037	CHINO VALLEY UNIFIED	1.0000		0.0486					0.0037		1.0523			1.0523
24038	CHINO VALLEY UNIFIED	1.0000		0.0486					0.0037		1.0523			1.0523
24039	CHINO VALLEY UNIFIED	1.0000		0.0486					0.0037		1.0523			1.0523
24041	CHINO VALLEY UNIFIED	1.0000		0.0486					0.0037		1.0523			1.0523
24042	CHINO VALLEY UNIFIED	1.0000		0.0486					0.0037		1.0523			1.0523
24043	CHINO VALLEY UNIFIED	1.0000		0.0486					0.0037		1.0523			1.0523

COUNTY OF SAN BERNARDINO

CODE AREA	CITY AND SCHOOL DISTRICT	ALL PROPERTY TAX RATES								LAND ONLY RATES	LAND & IMPROVEMENT RATES		TOTAL ALL RATES	
		GENERAL TAX LEVY	DEBT SERVICE LEVIES						ALL PROP TOTAL RATES	WATER	SANI-TATION	WATER		
			CITY	SCHOOLS	COMM SERV	CO SERV AREA	HOSP	WATER						
CITY OF CHINO HILLS (CONT)														
24044	CHINO VALLEY UNIFIED	1.0000		0.0486						0.0037	1.0523			1.0523
24046	CHINO VALLEY UNIFIED	1.0000		0.0486						0.0037	1.0523			1.0523
24047	CHINO VALLEY UNIFIED	1.0000		0.0486						0.0037	1.0523			1.0523
24048	CHINO VALLEY UNIFIED	1.0000		0.0486						0.0037	1.0523			1.0523
24049	CHINO VALLEY UNIFIED	1.0000		0.0486						0.0037	1.0523			1.0523
24052	CHINO VALLEY UNIFIED	1.0000		0.0486						0.0037	1.0523			1.0523
24053	CHINO VALLEY UNIFIED	1.0000		0.0486						0.0037	1.0523			1.0523
24054	CHINO VALLEY UNIFIED	1.0000		0.0486						0.0037	1.0523			1.0523
24061	CHINO VALLEY UNIFIED	1.0000		0.0486						0.0037	1.0523			1.0523
24062	CHINO VALLEY UNIFIED	1.0000		0.0486						0.0037	1.0523			1.0523
24063	CHINO VALLEY UNIFIED	1.0000		0.0486						0.0037	1.0523			1.0523
24064	CHINO VALLEY UNIFIED	1.0000		0.0486						0.0037	1.0523			1.0523
24065	CHINO VALLEY UNIFIED	1.0000		0.0486						0.0037	1.0523			1.0523
24066	CHINO VALLEY UNIFIED	1.0000		0.0486						0.0037	1.0523			1.0523
24068	CHINO VALLEY UNIFIED	1.0000		0.0486						0.0037	1.0523			1.0523
24069	CHINO VALLEY UNIFIED	1.0000		0.0486						0.0037	1.0523			1.0523
24070	CHINO VALLEY UNIFIED	1.0000		0.0486						0.0037	1.0523			1.0523
24072	CHINO VALLEY UNIFIED	1.0000		0.0486						0.0037	1.0523			1.0523
24073	CHINO VALLEY UNIFIED	1.0000		0.0486						0.0037	1.0523			1.0523
24074	CHINO VALLEY UNIFIED	1.0000		0.0486						0.0037	1.0523			1.0523
24075	CHINO VALLEY UNIFIED	1.0000		0.0486						0.0037	1.0523			1.0523
24076	CHINO VALLEY UNIFIED	1.0000		0.0486						0.0037	1.0523			1.0523
24077	CHINO VALLEY UNIFIED	1.0000		0.0486						0.0037	1.0523			1.0523
24078	CHINO VALLEY UNIFIED	1.0000		0.0486						0.0037	1.0523			1.0523
24079	CHINO VALLEY UNIFIED	1.0000		0.0486						0.0037	1.0523			1.0523
24080	CHINO VALLEY UNIFIED	1.0000		0.0486						0.0037	1.0523			1.0523
24081	CHINO VALLEY UNIFIED	1.0000		0.0486						0.0037	1.0523			1.0523
24082	CHINO VALLEY UNIFIED	1.0000		0.0486						0.0037	1.0523			1.0523
24083	CHINO VALLEY UNIFIED	1.0000		0.0486						0.0037	1.0523			1.0523
24084	CHINO VALLEY UNIFIED	1.0000		0.0486						0.0037	1.0523			1.0523
24085	CHINO VALLEY UNIFIED	1.0000		0.0486						0.0037	1.0523			1.0523
24086	CHINO VALLEY UNIFIED	1.0000		0.0486						0.0037	1.0523			1.0523
24087	CHINO VALLEY UNIFIED	1.0000		0.0486						0.0037	1.0523			1.0523
24088	CHINO VALLEY UNIFIED	1.0000		0.0486						0.0037	1.0523			1.0523
24089	CHINO VALLEY UNIFIED	1.0000		0.0486						0.0037	1.0523			1.0523
24090	CHINO VALLEY UNIFIED	1.0000		0.0486						0.0037	1.0523			1.0523
24091	CHINO VALLEY UNIFIED	1.0000		0.0486						0.0037	1.0523			1.0523
24092	CHINO VALLEY UNIFIED	1.0000		0.0486						0.0037	1.0523			1.0523
24093	CHINO VALLEY UNIFIED	1.0000		0.0486						0.0037	1.0523			1.0523
24094	CHINO VALLEY UNIFIED	1.0000		0.0486						0.0037	1.0523			1.0523
24095	CHINO VALLEY UNIFIED	1.0000		0.0486						0.0037	1.0523			1.0523
24096	CHINO VALLEY UNIFIED	1.0000		0.0486						0.0037	1.0523			1.0523
24097	CHINO VALLEY UNIFIED	1.0000		0.0486						0.0037	1.0523			1.0523
24098	CHINO VALLEY UNIFIED	1.0000		0.0486						0.0037	1.0523			1.0523
24099	CHINO VALLEY UNIFIED	1.0000		0.0486						0.0037	1.0523			1.0523
24100	CHINO VALLEY UNIFIED	1.0000		0.0486						0.0037	1.0523			1.0523
24101	CHINO VALLEY UNIFIED	1.0000		0.0486						0.0037	1.0523			1.0523
24102	CHINO VALLEY UNIFIED	1.0000		0.0486						0.0037	1.0523			1.0523
24103	CHINO VALLEY UNIFIED	1.0000		0.0486						0.0037	1.0523			1.0523
24106	CHINO VALLEY UNIFIED	1.0000		0.0486						0.0037	1.0523			1.0523
24107	CHINO VALLEY UNIFIED	1.0000		0.0486						0.0037	1.0523			1.0523
24108	CHINO VALLEY UNIFIED	1.0000		0.0486						0.0037	1.0523			1.0523
24109	CHINO VALLEY UNIFIED	1.0000		0.0486						0.0037	1.0523			1.0523
ADELANTO ELEMENTARY														
51001		1.0000		0.1458							1.1458	0.1125	0.0550	1.3133
51003		1.0000		0.1458							1.1458	0.1125	0.0550	1.3133
51004		1.0000		0.1458							1.1458	0.1125	0.0550	1.3133
51005		1.0000		0.1458							1.1458	0.1125	0.0550	1.3133
51006		1.0000		0.1458			0.0097				1.1555	0.1125	0.0550	1.3230
51007		1.0000		0.1458							1.1458	0.1125	0.0550	1.3133
51008		1.0000		0.1458							1.1458	0.1125	0.0550	1.3133

COUNTY OF SAN BERNARDINO

CODE AREA	CITY AND SCHOOL DISTRICT	ALL PROPERTY TAX RATES								LAND ONLY RATES	LAND & IMPROVEMENT RATES		TOTAL ALL RATES	
		GENERAL TAX LEVY	DEBT SERVICE LEVIES						ALL PROP TOTAL RATES	WATER	SANI-TATION	WATER		
			CITY	SCHOOLS	COMM SERV	CO SERV AREA	HOSP	WATER						
ADELANTO ELEMENTARY (CONT)														
51009		1.0000		0.1458						1.1458	0.1125		0.0550	1.3133
51010		1.0000		0.1458						1.1458	0.1125		0.0550	1.3133
51011		1.0000		0.1458						1.1458	0.1125		0.0550	1.3133
51012		1.0000		0.1458						1.1458	0.1125		0.0550	1.3133
51013		1.0000		0.1458						1.1458	0.1125		0.0550	1.3133
51014		1.0000		0.1458						1.1458	0.1125		0.0550	1.3133
51016		1.0000		0.1458			0.0097			1.1555	0.1125		0.0550	1.3230
51017		1.0000		0.1458						1.1458	0.1125		0.0550	1.3133
51019		1.0000		0.1458			0.0097			1.1555	0.1125		0.0550	1.3230
51020		1.0000		0.1458			0.0097			1.1555	0.1125		0.0550	1.3230
51025		1.0000		0.1458			0.0097			1.1555	0.1125		0.0550	1.3230
51026		1.0000		0.1458						1.1458	0.1125		0.0550	1.3133
51027		1.0000		0.1458			0.0097			1.1555	0.1125		0.0550	1.3230
51028		1.0000		0.1458			0.0097			1.1555	0.1125		0.0550	1.3230
51029		1.0000		0.1458			0.0097			1.1555	0.1125		0.0550	1.3230
51030		1.0000		0.1458						1.1458	0.1125		0.0550	1.3133
51032		1.0000		0.1458						1.1458	0.1125		0.0550	1.3133
51033		1.0000		0.1458						1.1458	0.1125		0.0550	1.3133
51036		1.0000		0.1458						1.1458	0.1125		0.0550	1.3133
51037		1.0000		0.1458						1.1458	0.1125		0.0550	1.3133
51038		1.0000		0.1458						1.1458	0.1125		0.0550	1.3133
51039		1.0000		0.1458						1.1458	0.1125		0.0550	1.3133
51040		1.0000		0.1458						1.1458	0.1125		0.0550	1.3133
51041		1.0000		0.1458						1.1458	0.1125		0.0550	1.3133
51042		1.0000		0.1458						1.1458	0.1125		0.0550	1.3133
51044		1.0000		0.1458						1.1458	0.1125		0.0550	1.3133
ALTA LOMA ELEMENTARY														
52000		1.0000		0.0734						1.0734				1.0734
52001		1.0000		0.0734						1.0734				1.0734
52003		1.0000		0.0734						1.0734				1.0734
52021		1.0000		0.0734					0.0037	1.0771				1.0771
52022		1.0000		0.0734					0.0037	1.0771				1.0771
52036		1.0000		0.0734						1.0734				1.0734
52042		1.0000		0.0734						1.0734				1.0734
52043		1.0000		0.0734						1.0734				1.0734
52044		1.0000		0.0534						1.0534				1.0534
52045		1.0000		0.0534					0.0037	1.0571				1.0571
52046		1.0000		0.0734						1.0734				1.0734
52047		1.0000		0.0734						1.0734				1.0734
52048		1.0000		0.0734						1.0734				1.0734
APPLE VALLEY UNIFIED														
54001		1.0000		0.0693						1.0693	0.1125		0.0550	1.2368
54002		1.0000		0.0693						1.0693	0.1125		0.0550	1.2368
54003		1.0000		0.0693						1.0693	0.5771		0.0550	1.7014
54005		1.0000		0.0693						1.0693	0.1125		0.0550	1.2368
54006		1.0000		0.0693						1.0693	0.1125		0.0550	1.2368
54007		1.0000		0.0693						1.0693	0.1125		0.0550	1.2368
54008		1.0000		0.0693						1.0693				1.0693
54009		1.0000		0.0693						1.0693				1.0693
54010		1.0000		0.0693						1.0693	0.5771		0.0550	1.7014
54011		1.0000		0.0693						1.0693	0.1125		0.0550	1.2368
54012		1.0000		0.0693						1.0693	0.1125		0.0550	1.2368
54013		1.0000		0.0693						1.0693	0.1125		0.0550	1.2368
54014		1.0000		0.0693						1.0693	0.1125		0.0550	1.2368
54015		1.0000		0.0693						1.0693				1.0693
54016		1.0000		0.0693						1.0693	0.1125		0.0550	1.2368
54017		1.0000		0.0693						1.0693	0.1125		0.0550	1.2368
54018		1.0000		0.0693						1.0693	0.1125		0.0550	1.2368
54019		1.0000		0.0693						1.0693	0.1125		0.0550	1.2368
54020		1.0000		0.0693						1.0693	0.1125		0.0550	1.2368

COUNTY OF SAN BERNARDINO

CODE AREA	CITY AND SCHOOL DISTRICT	ALL PROPERTY TAX RATES								LAND ONLY RATES	LAND & IMPROVEMENT RATES		TOTAL ALL RATES
		GENERAL TAX LEVY	DEBT SERVICE LEVIES						ALL PROP TOTAL RATES	WATER	SANI-TATION	WATER	
			CITY	SCHOOLS	COMM SERV	CO SERV AREA	HOSP	WATER					
APPLE VALLEY UNIFIED (CONT)													
54021		1.0000		0.0693					1.0693	0.1125		0.0550	1.2368
54022		1.0000		0.0693					1.0693	0.1125		0.0550	1.2368
54023		1.0000		0.0693					1.0693	0.1125		0.0550	1.2368
54024		1.0000		0.0693					1.0693	0.1125		0.0550	1.2368
54025		1.0000		0.0693					1.0693	0.1125		0.0550	1.2368
54026		1.0000		0.0693					1.0693	0.5771		0.0550	1.7014
54027		1.0000		0.0693					1.0693	0.5771		0.0550	1.7014
54028		1.0000		0.0693					1.0693	0.1125		0.0550	1.2368
54030		1.0000		0.0693					1.0693	0.1125		0.0550	1.2368
54031		1.0000		0.0693					1.0693	0.1125		0.0550	1.2368
54032		1.0000		0.0693					1.0693	0.1125		0.0550	1.2368
54033		1.0000		0.0693					1.0693	0.1125		0.0550	1.2368
54034		1.0000		0.0693					1.0693	0.1125		0.0550	1.2368
54035		1.0000		0.0693					1.0693	0.1125		0.0550	1.2368
54036		1.0000		0.0693					1.0693	0.1125		0.0550	1.2368
54037		1.0000		0.0693					1.0693	0.1125		0.0550	1.2368
54038		1.0000		0.0693					1.0693	0.1125		0.0550	1.2368
54039		1.0000		0.0693					1.0693	0.1125		0.0550	1.2368
54040		1.0000		0.0693					1.0693	0.1125		0.0550	1.2368
54041		1.0000		0.0693					1.0693	0.1125		0.0550	1.2368
54042		1.0000		0.0693					1.0693	0.1125		0.0550	1.2368
54046		1.0000		0.0693					1.0693	0.1125		0.0550	1.2368
54047		1.0000		0.0693					1.0693	0.1125		0.0550	1.2368
54048		1.0000		0.0693					1.0693	0.5771		0.0550	1.7014
54049		1.0000		0.0693					1.0693	0.1125		0.0550	1.2368
54050		1.0000		0.0693					1.0693	0.1125		0.0550	1.2368
54051		1.0000		0.0693					1.0693	0.1125		0.0550	1.2368
54052		1.0000		0.0693					1.0693	0.1125		0.0550	1.2368
54055		1.0000		0.0693					1.0693	0.1125		0.0550	1.2368
54057		1.0000		0.0693					1.0693	0.1125		0.0550	1.2368
54058		1.0000		0.0693					1.0693	0.1125		0.0550	1.2368
54059		1.0000		0.0693					1.0693	0.1125		0.0550	1.2368
54060		1.0000		0.0693					1.0693	0.1125		0.0550	1.2368
54061		1.0000		0.0693					1.0693	0.1125		0.0550	1.2368
54062		1.0000		0.0693					1.0693	0.1125		0.0550	1.2368
54063		1.0000		0.0693					1.0693	0.1125		0.0550	1.2368
54064		1.0000		0.0693					1.0693	0.1125		0.0550	1.2368
54065		1.0000		0.0693					1.0693	0.1125		0.0550	1.2368
54066		1.0000		0.0693					1.0693	0.1125		0.0550	1.2368
54068		1.0000		0.0693					1.0693	0.1125		0.0550	1.2368
54069		1.0000		0.0693					1.0693	0.1125		0.0550	1.2368
54077		1.0000		0.0693					1.0693	0.5771		0.0550	1.7014
54078		1.0000		0.0693					1.0693	0.5771		0.0550	1.7014
54079		1.0000		0.0693					1.0693	0.5771		0.0550	1.7014
54080		1.0000		0.0693					1.0693	0.5771		0.0550	1.7014
54081		1.0000		0.0693					1.0693	0.1125		0.0550	1.2368
54086		1.0000		0.0693					1.0693	0.1125		0.0550	1.2368
54087		1.0000		0.0693					1.0693	0.1125		0.0550	1.2368
54088		1.0000		0.0693					1.0693	0.1125		0.0550	1.2368
54089		1.0000		0.0693					1.0693	0.1125		0.0550	1.2368
54090		1.0000		0.0693					1.0693	0.1125		0.0550	1.2368
54091		1.0000		0.0693					1.0693	0.1125		0.0550	1.2368
54092		1.0000		0.0693					1.0693	0.1125		0.0550	1.2368
54103		1.0000		0.0693					1.0693	0.1125		0.0550	1.2368
54105		1.0000		0.0693					1.0693	0.1125		0.0550	1.2368
54107		1.0000		0.0693					1.0693	0.1125		0.0550	1.2368
54109		1.0000		0.0693					1.0693	0.1125		0.0550	1.2368
54110		1.0000		0.0693					1.0693	0.1125		0.0550	1.2368
54111		1.0000		0.0693					1.0693	0.1125		0.0550	1.2368
54114		1.0000		0.0693					1.0693	0.1125		0.0550	1.2368
54118		1.0000		0.0693					1.0693	0.1125		0.0550	1.2368
54124		1.0000		0.0693					1.0693	0.1125		0.0550	1.2368

COUNTY OF SAN BERNARDINO

CODE AREA	CITY AND SCHOOL DISTRICT	ALL PROPERTY TAX RATES								LAND ONLY RATES	LAND & IMPROVEMENT RATES		TOTAL ALL RATES
		GENERAL TAX LEVY	DEBT SERVICE LEVIES						ALL PROP TOTAL RATES	WATER	SANI-TATION	WATER	
			CITY	SCHOOLS	COMM SERV	CO SERV AREA	HOSP	WATER					
APPLE VALLEY UNIFIED (CONT)													
54125		1.0000		0.0693					1.0693	0.1125		0.0550	1.2368
54137		1.0000		0.0693					1.0693	0.1125		0.0550	1.2368
54140		1.0000		0.0693					1.0693	0.1125		0.0550	1.2368
54149		1.0000		0.0693					1.0693	0.1125		0.0550	1.2368
54154		1.0000		0.0693					1.0693	0.1125		0.0550	1.2368
54155		1.0000		0.0693					1.0693				1.0693
54156		1.0000		0.0693					1.0693				1.0693
54159		1.0000		0.0693					1.0693	0.1125		0.0550	1.2368
54160		1.0000		0.0693					1.0693	0.1125		0.0550	1.2368
54161		1.0000		0.0693					1.0693	0.1125		0.0550	1.2368
54162		1.0000		0.0693					1.0693	0.1125		0.0550	1.2368
54163		1.0000		0.0693					1.0693	0.1125		0.0550	1.2368
54164		1.0000		0.0693					1.0693	0.1125		0.0550	1.2368
54165		1.0000		0.0693					1.0693	0.1125		0.0550	1.2368
54167		1.0000		0.0693					1.0693	0.1125		0.0550	1.2368
54168		1.0000		0.0693					1.0693	0.1125		0.0550	1.2368
54169		1.0000		0.0693					1.0693	0.1125		0.0550	1.2368
54170		1.0000		0.0693					1.0693	0.1125		0.0550	1.2368
54171		1.0000		0.0693					1.0693	0.1125		0.0550	1.2368
54172		1.0000		0.0693					1.0693	0.1125		0.0550	1.2368
54173		1.0000		0.0693					1.0693	0.1125		0.0550	1.2368
54174		1.0000		0.0693					1.0693	0.1125		0.0550	1.2368
54175		1.0000		0.0693					1.0693	0.1125		0.0550	1.2368
54176		1.0000		0.0693					1.0693	0.1125		0.0550	1.2368
54177		1.0000		0.0693					1.0693				1.0693
BAKER UNIFIED													
55001		1.0000		0.0417					1.0417				1.0417
55002		1.0000		0.0417					1.0417				1.0417
55003		1.0000		0.0417					1.0417				1.0417
55004		1.0000		0.0417					1.0417				1.0417
55005		1.0000		0.0417					1.0417				1.0417
55006		1.0000		0.0417					1.0417				1.0417
55007		1.0000		0.0417					1.0417				1.0417
55008		1.0000		0.0417					1.0417				1.0417
55009		1.0000		0.0417					1.0417				1.0417
BARSTOW UNIFIED													
56001		1.0000		0.0370					1.0370	0.1125		0.0550	1.2045
56002		1.0000		0.0370					1.0370	0.1125		0.0550	1.2045
56003		1.0000		0.0370					1.0370	0.1125		0.0550	1.2045
56004		1.0000		0.0370					1.0370	0.1125		0.0550	1.2045
56005		1.0000		0.0370					1.0370	0.1125		0.0550	1.2045
56006		1.0000		0.0370					1.0370	0.1125		0.0550	1.2045
56007		1.0000		0.0370					1.0370	0.1125		0.0550	1.2045
56008		1.0000		0.0370					1.0370	0.1125		0.0550	1.2045
56009		1.0000		0.0370					1.0370	0.1125		0.0550	1.2045
56010		1.0000		0.0370					1.0370	0.1125		0.0550	1.2045
56013		1.0000		0.0370					1.0370	0.1125		0.0550	1.2045
56014		1.0000		0.0370					1.0370	0.1125		0.0550	1.2045
56015		1.0000		0.0370					1.0370				1.0370
56016		1.0000		0.0370					1.0370	0.1125		0.0550	1.2045
56017		1.0000		0.0370					1.0370	0.1125		0.0550	1.2045
56018		1.0000		0.0370					1.0370	0.1125		0.0550	1.2045
56019		1.0000		0.0370					1.0370	0.1125		0.0550	1.2045
56020		1.0000		0.0370					1.0370	0.1125		0.0550	1.2045
56021		1.0000		0.0370					1.0370	0.1125		0.0550	1.2045
56022		1.0000		0.0370					1.0370	0.1125		0.0550	1.2045
56023		1.0000		0.0370		0.0179			1.0549	0.1125		0.0550	1.2224
56024		1.0000		0.0370		0.0179			1.0549	0.1125		0.0550	1.2224
56051		1.0000		0.0370					1.0370	0.1125		0.0550	1.2045
56052		1.0000		0.0370					1.0370	0.1125		0.0550	1.2045

COUNTY OF SAN BERNARDINO

CODE AREA	CITY AND SCHOOL DISTRICT	ALL PROPERTY TAX RATES								LAND ONLY RATES	LAND & IMPROVEMENT RATES		TOTAL ALL RATES
		GENERAL TAX LEVY	DEBT SERVICE LEVIES					ALL PROP TOTAL RATES	WATER	SANI-TATION	WATER		
			CITY	SCHOOLS	COMM SERV	CO SERV AREA	HOSP					WATER	
BARSTOW UNIFIED (CONT)													
56053		1.0000		0.0370					1.0370	0.1125		0.0550	1.2045
56054		1.0000		0.0370					1.0370	0.1125		0.0550	1.2045
56056		1.0000		0.0370					1.0370	0.1125		0.0550	1.2045
56057		1.0000		0.0370					1.0370	0.1125		0.0550	1.2045
56058		1.0000		0.0370					1.0370	0.1125		0.0550	1.2045
56059		1.0000		0.0370					1.0370	0.1125		0.0550	1.2045
56060		1.0000		0.0370					1.0370	0.1125		0.0550	1.2045
56061		1.0000		0.0370					1.0370	0.1125		0.0550	1.2045
56062		1.0000		0.0370					1.0370	0.1125		0.0550	1.2045
56063		1.0000		0.0370					1.0370	0.1125		0.0550	1.2045
56064		1.0000		0.0370					1.0370	0.1125		0.0550	1.2045
56065		1.0000		0.0370					1.0370	0.1125		0.0550	1.2045
56066		1.0000		0.0370					1.0370	0.1125		0.0550	1.2045
56067		1.0000		0.0370					1.0370	0.1125		0.0550	1.2045
56068		1.0000		0.0370					1.0370	0.1125		0.0550	1.2045
56069		1.0000		0.0370					1.0370	0.1125		0.0550	1.2045
56070		1.0000		0.0370					1.0370	0.1125		0.0550	1.2045
56082		1.0000		0.0370					1.0370	0.1125		0.0550	1.2045
56084		1.0000		0.0370					1.0370	0.1125		0.0550	1.2045
56085		1.0000		0.0370					1.0370	0.1125		0.0550	1.2045
56091		1.0000		0.0370					1.0370	0.1125		0.0550	1.2045
56092		1.0000		0.0370					1.0370	0.1125		0.0550	1.2045
56093		1.0000		0.0370					1.0370	0.1125		0.0550	1.2045
56095		1.0000		0.0370					1.0370	0.1125		0.0550	1.2045
56096		1.0000		0.0370					1.0370	0.1125		0.0550	1.2045
56097		1.0000		0.0370					1.0370	0.1125		0.0550	1.2045
56098		1.0000		0.0370					1.0370	0.1125		0.0550	1.2045
56099		1.0000		0.0370					1.0370	0.1125		0.0550	1.2045
56100		1.0000		0.0370					1.0370	0.1125		0.0550	1.2045
56101		1.0000		0.0370					1.0370	0.1125		0.0550	1.2045
56102		1.0000		0.0370					1.0370	0.1125		0.0550	1.2045
56103		1.0000		0.0370					1.0370	0.1125		0.0550	1.2045
56104		1.0000		0.0370					1.0370	0.1125		0.0550	1.2045
56105		1.0000		0.0370					1.0370	0.1125		0.0550	1.2045
56106		1.0000		0.0370					1.0370	0.1125		0.0550	1.2045
56107		1.0000		0.0370					1.0370	0.1125		0.0550	1.2045
56108		1.0000		0.0370					1.0370	0.1125		0.0550	1.2045
56109		1.0000		0.0370					1.0370	0.1125		0.0550	1.2045
56110		1.0000		0.0370					1.0370	0.1125		0.0550	1.2045
56111		1.0000		0.0370					1.0370	0.1125		0.0550	1.2045
56112		1.0000		0.0370					1.0370	0.1125		0.0550	1.2045
56113		1.0000		0.0370					1.0370	0.1125		0.0550	1.2045
56114		1.0000		0.0370					1.0370	0.1125		0.0550	1.2045
56115		1.0000		0.0370					1.0370	0.1125		0.0550	1.2045
56116		1.0000		0.0370					1.0370	0.1125		0.0550	1.2045
56117		1.0000		0.0370					1.0370	0.1125		0.0550	1.2045
56119		1.0000		0.0370					1.0370	0.1125		0.0550	1.2045
56120		1.0000		0.0370					1.0370	0.1125		0.0550	1.2045
56121		1.0000		0.0370					1.0370	0.1125		0.0550	1.2045
56122		1.0000		0.0370					1.0370	0.1125		0.0550	1.2045
56123		1.0000		0.0370					1.0370	0.1125		0.0550	1.2045
56124		1.0000		0.0370					1.0370	0.1125		0.0550	1.2045
56125		1.0000		0.0370		0.0179			1.0549	0.1125		0.0550	1.2224
56126		1.0000		0.0370		0.0179			1.0549	0.1125		0.0550	1.2224
56127		1.0000		0.0370					1.0370	0.1125		0.0550	1.2045
56128		1.0000		0.0370					1.0370	0.1125		0.0550	1.2045
56129		1.0000		0.0370					1.0370	0.1125		0.0550	1.2045
56131		1.0000		0.0370					1.0370	0.1125		0.0550	1.2045
56132		1.0000		0.0370					1.0370	0.1125		0.0550	1.2045
56133		1.0000		0.0370					1.0370	0.1125		0.0550	1.2045
56134		1.0000		0.0370					1.0370	0.1125		0.0550	1.2045

COUNTY OF SAN BERNARDINO

CODE AREA	CITY AND SCHOOL DISTRICT	ALL PROPERTY TAX RATES								LAND ONLY RATES	LAND & IMPROVEMENT RATES		TOTAL ALL RATES
		GENERAL TAX LEVY	DEBT SERVICE LEVIES					ALL PROP TOTAL RATES	WATER	SANI-TATION	WATER		
			CITY	SCHOOLS	COMM SERV	CO SERV AREA	HOSP					WATER	
BEAR VALLEY UNIFIED													
57001		1.0000		0.0813									1.0813
57002		1.0000		0.0813									1.0813
57003		1.0000		0.0813									1.0813
57004		1.0000		0.0813									1.0813
57005		1.0000		0.0813									1.0813
57006		1.0000		0.0813									1.0813
57007		1.0000		0.0813									1.0813
57008		1.0000		0.0813									1.0813
57009		1.0000		0.0813									1.0813
57010		1.0000		0.0813									1.0813
57011		1.0000		0.0813									1.0813
57012		1.0000		0.0813									1.0813
57013		1.0000		0.0813									1.0813
57014		1.0000		0.0813									1.0813
57015		1.0000		0.0813					0.1650		1.2463		1.2463
57016		1.0000		0.0813							1.0813		1.0813
57017		1.0000		0.0813							1.0813		1.0813
57018		1.0000		0.0813							1.0813		1.0813
57019		1.0000		0.0813							1.0813		1.0813
57020		1.0000		0.0813							1.0813		1.0813
57021		1.0000		0.0813							1.0813		1.0813
57022		1.0000		0.0813							1.0813		1.0813
57023		1.0000		0.0813							1.0813		1.0813
57024		1.0000		0.0813							1.0813		1.0813
57025		1.0000		0.0813							1.0813		1.0813
57029		1.0000		0.0813							1.0813		1.0813
57031		1.0000		0.0813							1.0813		1.0813
57043		1.0000		0.0813							1.0813		1.0813
57045		1.0000		0.0813					0.1650		1.2463		1.2463
57046		1.0000		0.0813					0.1650		1.2463		1.2463
57047		1.0000		0.0813							1.0813		1.0813
57048		1.0000		0.0813							1.0813		1.0813
57049		1.0000		0.0813							1.0813		1.0813
57051		1.0000		0.0813							1.0813		1.0813
57052		1.0000		0.0813							1.0813		1.0813
57053		1.0000		0.0813							1.0813		1.0813
57054		1.0000		0.0813							1.0813		1.0813
57055		1.0000		0.0813							1.0813		1.0813
57056		1.0000		0.0813							1.0813		1.0813
57057		1.0000		0.0813							1.0813		1.0813
57058		1.0000		0.0813							1.0813		1.0813
57059		1.0000		0.0813							1.0813		1.0813
57060		1.0000		0.0813							1.0813		1.0813
57061		1.0000		0.0813							1.0813		1.0813
57062		1.0000		0.0813							1.0813		1.0813
57063		1.0000		0.0813							1.0813		1.0813
57064		1.0000		0.0813							1.0813		1.0813
57065		1.0000		0.0813					0.0536		1.1349		1.1349
57066		1.0000		0.0813							1.0813		1.0813
57067		1.0000		0.0813							1.0813		1.0813
57068		1.0000		0.0813							1.0813		1.0813
BEAUMONT UNIFIED													
58000		1.0000		0.0965							1.0965		1.0965
58001		1.0000		0.0965							1.0965		1.0965
58002		1.0000		0.0965							1.0965		1.0965
MT BALDY ELEMENTARY													
59001		1.0000		0.0283							1.0283		1.0283
59002		1.0000		0.0283							1.0283		1.0283

COUNTY OF SAN BERNARDINO

CODE AREA	CITY AND SCHOOL DISTRICT	ALL PROPERTY TAX RATES								LAND ONLY RATES	LAND & IMPROVEMENT RATES		TOTAL ALL RATES	
		GENERAL TAX LEVY	DEBT SERVICE LEVIES					ALL PROP TOTAL RATES	WATER	SANI-TATION	WATER			
			CITY	SCHOOLS	COMM SERV	CO SERV AREA	HOSP					WATER		
CHINO UNIFIED														
61003		1.0000		0.0486						0.0037	1.0523			1.0523
61008		1.0000		0.0486						0.0037	1.0523			1.0523
61016		1.0000		0.0486						0.0037	1.0523			1.0523
61018		1.0000		0.0486						0.0037	1.0523			1.0523
61023		1.0000		0.0486						0.0037	1.0523			1.0523
61040		1.0000		0.0486						0.0037	1.0523			1.0523
61045		1.0000		0.0486						0.0037	1.0523			1.0523
61050		1.0000		0.0486						0.0037	1.0523			1.0523
61051		1.0000		0.0486						0.0037	1.0523			1.0523
61055		1.0000		0.0486						0.0037	1.0523			1.0523
61056		1.0000		0.0486						0.0037	1.0523			1.0523
61057		1.0000		0.0486						0.0037	1.0523			1.0523
61058		1.0000		0.0486						0.0037	1.0523			1.0523
61060		1.0000		0.0486						0.0037	1.0523			1.0523
61067		1.0000		0.0486						0.0037	1.0523			1.0523
61100		1.0000		0.0486						0.0037	1.0523			1.0523
61101		1.0000		0.0486						0.0037	1.0523			1.0523
61102		1.0000		0.0486						0.0037	1.0523			1.0523
61103		1.0000		0.0486						0.0037	1.0523			1.0523
61104		1.0000		0.0486						0.0037	1.0523			1.0523
61107		1.0000		0.0486						0.0037	1.0523			1.0523
61108		1.0000		0.0486						0.0037	1.0523			1.0523
61109		1.0000		0.0486						0.0037	1.0523			1.0523
COLTON UNIFIED														
64001		1.0000		0.1771						0.1650	1.3421			1.3421
64002		1.0000		0.1771						0.1650	1.3421			1.3421
64004		1.0000		0.1771						0.1650	1.3421			1.3421
64005		1.0000		0.1771						0.1650	1.3421			1.3421
64008		1.0000		0.1771						0.1650	1.3421			1.3421
64009		1.0000		0.1771						0.1650	1.3421			1.3421
64010		1.0000		0.1771						0.1650	1.3421			1.3421
64011		1.0000		0.1771						0.1650	1.3421			1.3421
64012		1.0000		0.1771						0.1650	1.3421			1.3421
64014		1.0000		0.1771						0.1650	1.3421			1.3421
64015		1.0000		0.1771						0.1650	1.3421			1.3421
64016		1.0000		0.1771						0.1650	1.3421			1.3421
64017		1.0000		0.1771						0.1650	1.3421			1.3421
64018		1.0000		0.1771						0.1650	1.3421			1.3421
64026		1.0000		0.1771						0.0037	1.1808			1.1808
64027		1.0000		0.1771						0.1650	1.3421			1.3421
64029		1.0000		0.1771						0.1650	1.3421			1.3421
64030		1.0000		0.1771						0.1650	1.3421			1.3421
64031		1.0000		0.1771						0.1650	1.3421			1.3421
64032		1.0000		0.1771						0.1650	1.3421			1.3421
64034		1.0000		0.1771						0.1650	1.3421			1.3421
64036		1.0000		0.1771						0.1650	1.3421			1.3421
64039		1.0000		0.1771						0.1650	1.3421			1.3421
64040		1.0000		0.1771						0.1650	1.3421			1.3421
64041		1.0000		0.1771						0.1650	1.3421			1.3421
64042		1.0000		0.1771						0.1650	1.3421			1.3421
64044		1.0000		0.1771						0.1650	1.3421			1.3421
64052		1.0000		0.1771						0.1650	1.3421			1.3421
64053		1.0000		0.1771						0.1650	1.3421			1.3421
64054		1.0000		0.1771						0.1650	1.3421			1.3421
64055		1.0000		0.1771						0.1650	1.3421			1.3421
64056		1.0000		0.1771						0.1650	1.3421			1.3421
64057		1.0000		0.1771						0.1650	1.3421			1.3421
64058		1.0000		0.1771						0.1650	1.3421			1.3421
64059		1.0000		0.1771						0.0037	1.1808			1.1808

COUNTY OF SAN BERNARDINO

CODE AREA	CITY AND SCHOOL DISTRICT	ALL PROPERTY TAX RATES								LAND ONLY RATES	LAND & IMPROVEMENT RATES		TOTAL ALL RATES	
		GENERAL TAX LEVY	DEBT SERVICE LEVIES						ALL PROP TOTAL RATES	WATER	SANI-TATION	WATER		
			CITY	SCHOOLS	COMM SERV	CO SERV AREA	HOSP	WATER						
CUCAMONGA ELEMENTARY														
67005		1.0000		0.0283						0.0037	1.0320			1.0320
67024		1.0000		0.0283						0.0037	1.0320			1.0320
ETIWANDA ELEMENTARY														
70001		1.0000		0.0283						0.0037	1.0320			1.0320
70002		1.0000		0.0283							1.0283			1.0283
70003		1.0000		0.0283							1.0283			1.0283
70004		1.0000		0.0283							1.0283			1.0283
70005		1.0000		0.0283						0.0037	1.0320			1.0320
70007		1.0000		0.0283						0.0037	1.0320			1.0320
70008		1.0000		0.0283						0.0037	1.0320			1.0320
70014		1.0000		0.0283						0.0037	1.0320			1.0320
70018		1.0000		0.0283							1.0283			1.0283
70023		1.0000		0.0283							1.0283			1.0283
70025		1.0000		0.0283						0.0037	1.0320			1.0320
70026		1.0000		0.0283						0.0037	1.0320			1.0320
70027		1.0000		0.0283							1.0283			1.0283
70029		1.0000		0.0283							1.0283			1.0283
70030		1.0000		0.0283						0.0037	1.0320			1.0320
FONTANA UNIFIED														
74001		1.0000		0.1466						0.0037	1.1503			1.1503
74002		1.0000		0.1466							1.1466			1.1466
74003		1.0000		0.1466							1.1466			1.1466
74004		1.0000		0.1466							1.1466			1.1466
74005		1.0000		0.1466						0.1650	1.3116			1.3116
74006		1.0000		0.1466						0.1650	1.3116			1.3116
74007		1.0000		0.1466						0.1650	1.3116			1.3116
74008		1.0000		0.1466						0.1650	1.3116			1.3116
74011		1.0000		0.1466							1.1466			1.1466
74012		1.0000		0.1466						0.1650	1.3116			1.3116
74014		1.0000		0.1466						0.1650	1.3116			1.3116
74016		1.0000		0.1466						0.1650	1.3116			1.3116
74017		1.0000		0.1466						0.1650	1.3116			1.3116
74019		1.0000		0.1466						0.1650	1.3116			1.3116
74022		1.0000		0.1466						0.0037	1.1503			1.1503
74024		1.0000		0.1466						0.0037	1.1503			1.1503
74025		1.0000		0.1466						0.0037	1.1503			1.1503
74026		1.0000		0.1466							1.1466			1.1466
74027		1.0000		0.1466						0.1650	1.3116			1.3116
74028		1.0000		0.1466						0.1650	1.3116			1.3116
74031		1.0000		0.1466						0.0037	1.1503			1.1503
74032		1.0000		0.1466						0.0037	1.1503			1.1503
74033		1.0000		0.1466						0.0037	1.1503			1.1503
74038		1.0000		0.1466						0.0037	1.1503			1.1503
74039		1.0000		0.1466						0.0037	1.1503			1.1503
74041		1.0000		0.1466						0.1650	1.3116			1.3116
74042		1.0000		0.1466						0.0037	1.1503			1.1503
74043		1.0000		0.1466						0.0037	1.1503			1.1503
74044		1.0000		0.1466						0.0037	1.1503			1.1503
74045		1.0000		0.1466						0.0037	1.1503			1.1503
74047		1.0000		0.1466						0.1650	1.3116			1.3116
74048		1.0000		0.1466						0.1650	1.3116			1.3116
74049		1.0000		0.1466						0.0037	1.1503			1.1503
74050		1.0000		0.1466						0.0037	1.1503			1.1503
74051		1.0000		0.1466						0.0037	1.1503			1.1503
74052		1.0000		0.1466						0.0037	1.1503			1.1503
74054		1.0000		0.1466						0.0037	1.1503			1.1503
74055		1.0000		0.1466						0.1650	1.3116			1.3116
74056		1.0000		0.1466						0.0037	1.1503			1.1503
74057		1.0000		0.1466							1.1466			1.1466

COUNTY OF SAN BERNARDINO

CODE AREA	CITY AND SCHOOL DISTRICT	ALL PROPERTY TAX RATES								LAND ONLY RATES	LAND & IMPROVEMENT RATES		TOTAL ALL RATES
		GENERAL TAX LEVY	DEBT SERVICE LEVIES						ALL PROP TOTAL RATES	WATER	SANI-TATION	WATER	
			CITY	SCHOOLS	COMM SERV	CO SERV AREA	HOSP	WATER					
HELENDALE ELEMENTARY													
78001		1.0000		0.1119					1.1119	0.1125		0.0550	1.2794
78002		1.0000		0.1119					1.1119	0.1125		0.0550	1.2794
78003		1.0000		0.1119					1.1119	0.1125		0.0550	1.2794
78004		1.0000		0.1119					1.1119	0.1125		0.0550	1.2794
78005		1.0000		0.1119					1.1119	0.1125		0.0550	1.2794
78006		1.0000		0.1119					1.1119	0.1125		0.0550	1.2794
78007		1.0000		0.1119					1.1119	0.1125		0.0550	1.2794
78008		1.0000		0.1119					1.1119	0.1125		0.0550	1.2794
78009		1.0000		0.1119					1.1119	0.1125		0.0550	1.2794
78010		1.0000		0.1119					1.1119	0.1125		0.0550	1.2794
78011		1.0000		0.1119					1.1119	0.1125		0.0550	1.2794
78012		1.0000		0.1119					1.1119	0.1125		0.0550	1.2794
78013		1.0000		0.1119					1.1119	0.1125		0.0550	1.2794
78014		1.0000		0.1119					1.1119	0.1125		0.0550	1.2794
78015		1.0000		0.1119					1.1119	0.1125		0.0550	1.2794
78016		1.0000		0.1119					1.1119	0.1125		0.0550	1.2794
78017		1.0000		0.1119					1.1119	0.1125		0.0550	1.2794
78018		1.0000		0.1119					1.1119	0.1125		0.0550	1.2794
HESPERIA UNIFIED													
79001		1.0000		0.0306					1.0306	0.1125		0.0550	1.1981
79002		1.0000		0.0306					1.0306	0.1125		0.0550	1.1981
79003		1.0000		0.0306					1.0306	0.1125		0.0550	1.1981
79005		1.0000		0.0306					1.0306	0.1125		0.0550	1.1981
79006		1.0000		0.0306					1.0306	0.1125		0.0550	1.1981
79010		1.0000		0.0306					1.0306	0.1125		0.0550	1.1981
79012		1.0000		0.0306					1.0306	0.1125		0.0550	1.1981
79014		1.0000		0.0306					1.0306	0.1125		0.0550	1.1981
79017		1.0000		0.0306					1.0306	0.1125		0.0550	1.1981
79018		1.0000		0.0306					1.0306	0.1125		0.0550	1.1981
79023		1.0000		0.0306					1.0306	0.1125		0.0550	1.1981
79025		1.0000		0.0306					1.0306	0.1125		0.0550	1.1981
79027		1.0000		0.0306					1.0306	0.1125		0.0550	1.1981
79029		1.0000		0.0306					1.0306	0.1125		0.0550	1.1981
79034		1.0000		0.0306					1.0306	0.1125		0.0550	1.1981
79036		1.0000		0.0306					1.0306	0.1125		0.0550	1.1981
79039		1.0000		0.0306					1.0306	0.1125		0.0550	1.1981
79042		1.0000		0.0306					1.0306	0.1125		0.0550	1.1981
79044		1.0000		0.0306					1.0306	0.1125		0.0550	1.1981
79046		1.0000		0.0306					1.0306	0.1125		0.0550	1.1981
79047		1.0000		0.0306					1.0306	0.1125		0.0550	1.1981
79050		1.0000		0.0306					1.0306				1.0306
79051		1.0000		0.0306					1.0306	0.1125		0.0550	1.1981
79052		1.0000		0.0306					1.0306	0.1125		0.0550	1.1981
79053		1.0000		0.0306					1.0306	0.1125		0.0550	1.1981
79054		1.0000		0.0306					1.0306				1.0306
79055		1.0000		0.0306					1.0306	0.1125		0.0550	1.1981
79056		1.0000		0.0306					1.0306				1.0306
79057		1.0000		0.0306					1.0306				1.0306
79058		1.0000		0.0306					1.0306	0.1125		0.0550	1.1981
79059		1.0000		0.0306				0.0536	1.0842				1.0842
79060		1.0000		0.0306				0.0536	1.0842				1.0842
79061		1.0000		0.0306					1.0306	0.1125		0.0550	1.1981
79062		1.0000		0.0306					1.0306	0.1125		0.0550	1.1981
79064		1.0000		0.0306					1.0306	0.1125		0.0550	1.1981
79065		1.0000		0.0306					1.0306	0.1125		0.0550	1.1981
79066		1.0000		0.0306					1.0306	0.1125		0.0550	1.1981
79067		1.0000		0.0306					1.0306	0.1125		0.0550	1.1981
79068		1.0000		0.0306					1.0306	0.1125		0.0550	1.1981
79070		1.0000		0.0306					1.0306	0.1125		0.0550	1.1981
79071		1.0000		0.0306				0.0536	1.0842				1.0842
79072		1.0000		0.0306					1.0306	0.1125		0.0550	1.1981

COUNTY OF SAN BERNARDINO

CODE AREA	CITY AND SCHOOL DISTRICT	ALL PROPERTY TAX RATES								LAND ONLY RATES	LAND & IMPROVEMENT RATES		TOTAL ALL RATES	
		GENERAL TAX LEVY	DEBT SERVICE LEVIES						ALL PROP TOTAL RATES	WATER	SANI-TATION	WATER		
			CITY	SCHOOLS	COMM SERV	CO SERV AREA	HOSP	WATER						
HESPERIA UNIFIED (CONT)														
79073		1.0000		0.0306						1.0306	0.1125		0.0550	1.1981
79074		1.0000		0.0306						1.0306	0.1125		0.0550	1.1981
79075		1.0000		0.0467						1.0467				1.0467
79076		1.0000		0.0467					0.0536	1.1003				1.1003
79079		1.0000		0.0306						1.0306	0.1125		0.0550	1.1981
79081		1.0000		0.0306						1.0306	0.1125		0.0550	1.1981
79083		1.0000		0.0306						1.0306	0.1125		0.0550	1.1981
79084		1.0000		0.0306						1.0306	0.1125		0.0550	1.1981
79085		1.0000		0.0306						1.0306	0.1125		0.0550	1.1981
79086		1.0000		0.0306						1.0306	0.1125		0.0550	1.1981
79087		1.0000		0.0306						1.0306	0.1125		0.0550	1.1981
79091		1.0000		0.0306						1.0306	0.1125		0.0550	1.1981
79092		1.0000		0.0306						1.0306	0.1125		0.0550	1.1981
79093		1.0000		0.0306						1.0306	0.1125		0.0550	1.1981
79094		1.0000		0.0306						1.0306	0.1125		0.0550	1.1981
79095		1.0000		0.0306						1.0306	0.1125		0.0550	1.1981
79096		1.0000		0.0306						1.0306	0.1125		0.0550	1.1981
79097		1.0000		0.0306						1.0306	0.1125		0.0550	1.1981
79098		1.0000		0.0306						1.0306	0.1125		0.0550	1.1981
79099		1.0000		0.0467						1.0467				1.0467
79100		1.0000		0.0306						1.0306				1.0306
79101		1.0000		0.0306					0.0536	1.0842				1.0842
LUCERNE VALLEY UNIFIED														
88000		1.0000		0.0306						1.0306	0.1125		0.0550	1.1981
88001		1.0000		0.0306						1.0306	0.1125		0.0550	1.1981
88002		1.0000		0.0306						1.0306	0.1125		0.0550	1.1981
88003		1.0000		0.0306						1.0306	0.1125		0.0550	1.1981
88004		1.0000		0.0306						1.0306				1.0306
88005		1.0000		0.0306						1.0306				1.0306
88006		1.0000		0.0306						1.0306	0.1125		0.0550	1.1981
88007		1.0000		0.0306						1.0306				1.0306
88008		1.0000		0.0306						1.0306				1.0306
88010		1.0000		0.0306						1.0306	0.1125		0.0550	1.1981
88011		1.0000		0.0306						1.0306	0.1125		0.0550	1.1981
88012		1.0000		0.0306						1.0306	0.1125		0.0550	1.1981
88013		1.0000		0.0306						1.0306	0.1125		0.0550	1.1981
88014		1.0000		0.0306						1.0306	0.1125		0.0550	1.1981
88015		1.0000		0.0306						1.0306	0.1125		0.1400	1.2831
88016		1.0000		0.0306						1.0306	0.1125		0.0550	1.1981
88017		1.0000		0.0306						1.0306	0.1125		0.0550	1.1981
88018		1.0000		0.0306						1.0306	0.1125		0.0550	1.1981
88019		1.0000		0.0306						1.0306				1.0306
88020		1.0000		0.0306						1.0306	0.1125		0.0550	1.1981
88021		1.0000		0.0306						1.0306	0.1125		0.0550	1.1981
88022		1.0000		0.0306						1.0306	0.1125		0.0550	1.1981
88023		1.0000		0.0306						1.0306	0.1125		0.0550	1.1981
88024		1.0000		0.0306						1.0306	0.1125		0.0550	1.1981
88025		1.0000		0.0306						1.0306	0.1125		0.0550	1.1981
88026		1.0000		0.0306						1.0306	0.1125		0.0550	1.1981
88027		1.0000		0.0306						1.0306	0.1125		0.0550	1.1981
88028		1.0000		0.0306						1.0306	0.1125		0.0550	1.1981
88030		1.0000		0.0306						1.0306	0.1125		0.0550	1.1981
88031		1.0000		0.0306						1.0306	0.1125		0.1400	1.2831
88032		1.0000		0.0306						1.0306	0.1125		0.0550	1.1981
88033		1.0000		0.0306						1.0306				1.0306
88034		1.0000		0.0306						1.0306	0.1125		0.0550	1.1981
88035		1.0000		0.0306						1.0306				1.0306
MUROC UNIFIED														
93000		1.0000								1.0000	0.1125		0.0550	1.1675
93001		1.0000								1.0000	0.1125		0.0550	1.1675

COUNTY OF SAN BERNARDINO

CODE AREA	CITY AND SCHOOL DISTRICT	ALL PROPERTY TAX RATES								LAND ONLY RATES	LAND & IMPROVEMENT RATES		TOTAL ALL RATES
		GENERAL TAX LEVY	DEBT SERVICE LEVIES						ALL PROP TOTAL RATES	WATER	SANI-TATION	WATER	
			CITY	SCHOOLS	COMM SERV	CO SERV AREA	HOSP	WATER					
MORONGO UNIFIED													
94001		1.0000		0.0763						1.0763			1.0763
94002		1.0000		0.0763						1.0763			1.0763
94003		1.0000		0.0763						1.0763			1.0763
94004		1.0000		0.0763					0.0272	1.1035	0.1125	0.1400	1.3560
94005		1.0000		0.0763						1.0763			1.0763
94006		1.0000		0.0763						1.0763	0.1125	0.1400	1.3288
94007		1.0000		0.0763						1.0763			1.0763
94008		1.0000		0.0763						1.0763	0.1125	0.1400	1.3288
94009		1.0000		0.0763						1.0763	0.1125	0.1400	1.3288
94011		1.0000		0.0763						1.0763			1.0763
94012		1.0000		0.0763						1.0763	0.1125	0.1400	1.3288
94013		1.0000		0.0763						1.0763	0.1125	0.1400	1.3288
94014		1.0000		0.0763						1.0763			1.0763
94015		1.0000		0.0763						1.0763			1.0763
94016		1.0000		0.0763						1.0763			1.0763
94017		1.0000		0.0763						1.0763			1.0763
94018		1.0000		0.0763						1.0763	0.1125	0.1400	1.3288
94019		1.0000		0.0763						1.0763	0.1125	0.1400	1.3288
94020		1.0000		0.0763						1.0763	0.1125	0.1400	1.3288
94021		1.0000		0.0763						1.0763			1.0763
94024		1.0000		0.0763						1.0763	0.1125	0.1400	1.3288
94025		1.0000		0.0763						1.0763			1.0763
94027		1.0000		0.0763						1.0763	0.1125	0.1400	1.3288
94028		1.0000		0.0763						1.0763	0.1125	0.1400	1.3288
94029		1.0000		0.0763			0.2295			1.3058	0.1125	0.1400	1.5583
94030		1.0000		0.0763						1.0763	0.1125	0.1400	1.3288
94031		1.0000		0.0763						1.0763	0.1125	0.0550	1.2438
94033		1.0000		0.0763						1.0763	0.1125	0.1400	1.3288
94035		1.0000		0.0763						1.0763	0.1125	0.1400	1.3288
94036		1.0000		0.0763						1.0763	0.1125	0.1400	1.3288
94037		1.0000		0.0763						1.0763			1.0763
94038		1.0000		0.0763					0.2399	1.3162	0.1125	0.1400	1.5687
94039		1.0000		0.0763						1.0763	0.1125	0.1400	1.3288
94041		1.0000		0.0763						1.0763	0.1125	0.1400	1.3288
94042		1.0000		0.0763					0.0272	1.1035	0.1125	0.1400	1.3560
94043		1.0000		0.0763						1.0763	0.1125	0.1400	1.3288
94044		1.0000		0.0763						1.0763	0.1125	0.1400	1.3288
94048		1.0000		0.0763						1.0763			1.0763
94049		1.0000		0.0763						1.0763			1.0763
94050		1.0000		0.0763						1.0763			1.0763
94051		1.0000		0.0763						1.0763			1.0763
94053		1.0000		0.0763						1.0763			1.0763
94054		1.0000		0.0763						1.0763			1.0763
94055		1.0000		0.0763						1.0763			1.0763
94056		1.0000		0.0763						1.0763			1.0763
94057		1.0000		0.0763						1.0763	0.1125	0.1400	1.3288
94058		1.0000		0.0763			0.2295			1.3058	0.1125	0.1400	1.5583
94059		1.0000		0.0763						1.0763	0.1125	0.1400	1.3288
94060		1.0000		0.0763						1.0763	0.1125	0.1400	1.3288
94061		1.0000		0.0763						1.0763			1.0763
94062		1.0000		0.0763						1.0763	0.1125	0.1400	1.3288
94063		1.0000		0.0763						1.0763	0.1125	0.1400	1.3288
94064		1.0000		0.0763						1.0763	0.1125	0.1400	1.3288
94065		1.0000		0.0763						1.0763	0.1125	0.1400	1.3288
94066		1.0000		0.0763						1.0763	0.1125	0.1400	1.3288
94067		1.0000		0.0763						1.0763	0.1125	0.1400	1.3288
94068		1.0000		0.0763						1.0763			1.0763
94069		1.0000		0.0763						1.0763			1.0763
94070		1.0000		0.0763					0.0272	1.1035	0.1125	0.1400	1.3560
94071		1.0000		0.0763					0.0272	1.1035	0.1125	0.1400	1.3560
94074		1.0000		0.0763					0.0272	1.1035	0.1125	0.1400	1.3560

COUNTY OF SAN BERNARDINO

CODE AREA	CITY AND SCHOOL DISTRICT	ALL PROPERTY TAX RATES								LAND ONLY RATES	LAND & IMPROVEMENT RATES		TOTAL ALL RATES	
		GENERAL TAX LEVY	DEBT SERVICE LEVIES					ALL PROP TOTAL RATES	WATER	SANI-TATION	WATER			
			CITY	SCHOOLS	COMM SERV	CO SERV AREA	HOSP					WATER		
MORONGO UNIFIED (CONT)														
94076		1.0000		0.0763						1.0763	0.1125		0.1400	1.3288
94077		1.0000		0.0763						1.0763	0.1125		0.1400	1.3288
94078		1.0000		0.0763					0.0272	1.1035	0.1125		0.1400	1.3560
94079		1.0000		0.0763						1.0763				1.0763
94080		1.0000		0.0763					0.0272	1.1035	0.1125		0.1400	1.3560
94081		1.0000		0.0763						1.0763	0.1125		0.1400	1.3288
94082		1.0000		0.0763						1.0763				1.0763
94083		1.0000		0.0763						1.0763				1.0763
94085		1.0000		0.0763						1.0763				1.0763
94086		1.0000		0.0763					0.0272	1.1035	0.1125		0.1400	1.3560
94087		1.0000		0.0763						1.0763	0.1125		0.1400	1.3288
94088		1.0000		0.0763						1.0763	0.1125		0.1400	1.3288
94089		1.0000		0.0763						1.0763				1.0763
94090		1.0000		0.0763						1.0763				1.0763
94091		1.0000		0.0763						1.0763	0.1125		0.1400	1.3288
94092		1.0000		0.0763						1.0763	0.1125		0.1400	1.3288
94093		1.0000		0.0763					0.0272	1.1035	0.1125		0.1400	1.3560
94094		1.0000		0.0763						1.0763	0.1125		0.1400	1.3288
94095		1.0000		0.0763						1.0763				1.0763
94096		1.0000		0.0763						1.0763	0.1125		0.1400	1.3288
94098		1.0000		0.0763						1.0763	0.1125		0.1400	1.3288
94099		1.0000		0.0763						1.0763				1.0763
94100		1.0000		0.0763						1.0763	0.1125		0.1400	1.3288
94101		1.0000		0.0763						1.0763	0.1125		0.1400	1.3288
94102		1.0000		0.0763						1.0763	0.1125		0.1400	1.3288
94103		1.0000		0.0763						1.0763				1.0763
94106		1.0000		0.0763						1.0763				1.0763
94107		1.0000		0.0763					0.0272	1.1035	0.1125		0.1400	1.3560
94108		1.0000		0.0763						1.0763	0.1125		0.1400	1.3288
94109		1.0000		0.0763						1.0763				1.0763
94110		1.0000		0.0763						1.0763				1.0763
94111		1.0000		0.0763						1.0763				1.0763
94112		1.0000		0.0763						1.0763				1.0763
94113		1.0000		0.0763						1.0763	0.1125		0.1400	1.3288
94114		1.0000		0.0763						1.0763	0.1125		0.1400	1.3288
94115		1.0000		0.0763					0.2399	1.3162	0.1125		0.1400	1.5687
94116		1.0000		0.0763						1.0763				1.0763
NEEDLES UNIFIED														
96000		1.0000		0.1143						1.1143				1.1143
96001		1.0000		0.1143						1.1143				1.1143
96002		1.0000		0.1143						1.1143				1.1143
96003		1.0000		0.1143						1.1143				1.1143
96004		1.0000		0.1143						1.1143				1.1143
96005		1.0000		0.1143						1.1143				1.1143
96006		1.0000		0.1143						1.1143				1.1143
96007		1.0000		0.1143						1.1143				1.1143
96008		1.0000		0.1143						1.1143				1.1143
96009		1.0000		0.1143						1.1143				1.1143
96010		1.0000		0.1143						1.1143				1.1143
96011		1.0000		0.1143						1.1143				1.1143
96012		1.0000		0.1143						1.1143				1.1143
96013		1.0000		0.1143						1.1143				1.1143
96014		1.0000		0.1143						1.1143				1.1143
96015		1.0000		0.1143						1.1143				1.1143
96016		1.0000		0.1143						1.1143				1.1143
96017		1.0000		0.1143						1.1143				1.1143
96020		1.0000		0.1143						1.1143				1.1143
96021		1.0000		0.1143						1.1143				1.1143
96022		1.0000		0.1143						1.1143				1.1143
96023		1.0000		0.1143						1.1143				1.1143
96024		1.0000		0.1143						1.1143				1.1143

COUNTY OF SAN BERNARDINO

CODE AREA	CITY AND SCHOOL DISTRICT	ALL PROPERTY TAX RATES								LAND ONLY RATES	LAND & IMPROVEMENT RATES		TOTAL ALL RATES
		GENERAL TAX LEVY	DEBT SERVICE LEVIES						ALL PROP TOTAL RATES	WATER	SANI- TATION	WATER	
			CITY	SCHOOLS	COMM SERV	CO SERV AREA	HOSP	WATER					
NEEDLES UNIFIED (CONT)													
96025		1.0000		0.1143						1.1143			1.1143
96026		1.0000		0.1143						1.1143			1.1143
96027		1.0000		0.1143						1.1143			1.1143
ONTARIO-MONTCLAIR ELEMENTARY													
98000		1.0000		0.0619					0.0037	1.0656			1.0656
98001		1.0000		0.0619					0.0037	1.0656			1.0656
98002		1.0000		0.0619					0.0037	1.0656			1.0656
98007		1.0000		0.0619					0.0037	1.0656			1.0656
98008		1.0000		0.0619					0.0037	1.0656			1.0656
98009		1.0000		0.0619					0.0037	1.0656			1.0656
98010		1.0000		0.0619					0.0037	1.0656			1.0656
ORO GRANDE ELEMENTARY													
99001		1.0000		0.1224						1.1224	0.1125	0.0550	1.2899
99002		1.0000		0.1224						1.1224	0.1125	0.0550	1.2899
99003		1.0000		0.1224						1.1224	0.1125	0.0550	1.2899
99004		1.0000		0.1224						1.1224	0.1125	0.0550	1.2899
99005		1.0000		0.1224						1.1224	0.1125	0.0550	1.2899
99006		1.0000		0.1224						1.1224	0.1125	0.0550	1.2899
99007		1.0000		0.1224						1.1224	0.1125	0.0550	1.2899
99008		1.0000		0.1224						1.1224	0.1125	0.0550	1.2899
99009		1.0000		0.1224						1.1224	0.1125	0.0550	1.2899
99010		1.0000		0.1224						1.1224	0.1125	0.0550	1.2899
99011		1.0000		0.1224						1.1224	0.1125	0.0550	1.2899
99012		1.0000		0.1224						1.1224	0.1125	0.0550	1.2899
99013		1.0000		0.1224						1.1224	0.1125	0.0550	1.2899
99014		1.0000		0.1224						1.1224	0.1125	0.0550	1.2899
99015		1.0000		0.1224						1.1224	0.1125	0.0550	1.2899
99016		1.0000		0.1224						1.1224	0.1125	0.0550	1.2899
99020		1.0000		0.1224						1.1224	0.1125	0.0550	1.2899
99021		1.0000		0.1224						1.1224	0.1125	0.0550	1.2899
99022		1.0000		0.1224						1.1224	0.1125	0.0550	1.2899
99023		1.0000		0.1224						1.1224	0.1125	0.0550	1.2899
99024		1.0000		0.1224						1.1224	0.1125	0.0550	1.2899
99025		1.0000		0.1224						1.1224	0.1125	0.0550	1.2899
99026		1.0000		0.1224						1.1224	0.1125	0.0550	1.2899
99027		1.0000		0.1224						1.1224	0.1125	0.0550	1.2899
99028		1.0000		0.1224						1.1224	0.1125	0.0550	1.2899
99029		1.0000		0.1224						1.1224	0.1125	0.0550	1.2899
99030		1.0000		0.1458						1.1458	0.1125	0.0550	1.3133
99032		1.0000		0.1224						1.1224	0.1125	0.0550	1.2899
99033		1.0000		0.1224						1.1224	0.1125	0.0550	1.2899
99034		1.0000		0.1224						1.1224	0.1125	0.0550	1.2899
99035		1.0000		0.1224						1.1224	0.1125	0.0550	1.2899
99036		1.0000		0.1224						1.1224	0.1125	0.0550	1.2899
99037		1.0000		0.1224						1.1224	0.1125	0.0550	1.2899
99038		1.0000		0.1224						1.1224	0.1125	0.0550	1.2899
99039		1.0000		0.1224						1.1224	0.1125	0.0550	1.2899
99040		1.0000		0.1224						1.1224	0.1125	0.0550	1.2899
99041		1.0000		0.1224						1.1224	0.1125	0.0550	1.2899
SIERRA SANDS UNIFIED													
100000	RAND-CHINA LAKE COMP	1.0000		0.0102						1.0102	0.1125	0.0550	1.1777
100001	RAND-CHINA LAKE COMP	1.0000		0.0102					0.0499	1.0601	0.1125	0.0550	1.2276
100002	RAND-CHINA LAKE COMP	1.0000		0.0102					0.0499	1.0601	0.1125	0.0550	1.2276
100003	RAND-CHINA LAKE COMP	1.0000		0.0102						1.0102			1.0102
100004	RAND-CHINA LAKE COMP	1.0000		0.0102						1.0102	0.1125	0.0550	1.1777
100005	RAND-CHINA LAKE COMP	1.0000		0.0102						1.0102			1.0102
100006	INDIAN WELLS COMP	1.0000		0.0102						1.0102	0.1125	0.0550	1.1777
100007	INDIAN WELLS COMP	1.0000		0.0102						1.0102	0.1125	0.0550	1.1777
100008	RAND-CHINA LAKE COMP	1.0000		0.0102					0.0499	1.0601	0.1125	0.0550	1.2276

COUNTY OF SAN BERNARDINO

CODE AREA	CITY AND SCHOOL DISTRICT	ALL PROPERTY TAX RATES								LAND ONLY RATES	LAND & IMPROVEMENT RATES		TOTAL ALL RATES
		GENERAL TAX LEVY	DEBT SERVICE LEVIES						ALL PROP TOTAL RATES	WATER	SANI-TATION	WATER	
			CITY	SCHOOLS	COMM SERV	CO SERV AREA	HOSP	WATER					
SIERRA SANDS UNIFIED (CONT)													
100009	RAND-CHINA LAKE COMP	1.0000		0.0102					0.0499	1.0601	0.1125	0.0550	1.2276
100010	INDIAN WELLS COMP	1.0000		0.0102						1.0102	0.1125	0.0550	1.1777
SNOWLINE UNIFIED													
101000		1.0000		0.0306						1.0306	0.1125	0.0550	1.1981
101001		1.0000		0.0306						1.0306			1.0306
101002		1.0000		0.0306						1.0306	0.1125	0.0550	1.1981
101003		1.0000		0.0306						1.0306	0.1125	0.0550	1.1981
101004		1.0000		0.0306			0.0097			1.0403	0.1125	0.0550	1.2078
101005		1.0000		0.0306						1.0306	0.1125	0.0550	1.1981
101006		1.0000		0.0306						1.0306	0.1125	0.0550	1.1981
101007		1.0000		0.0306						1.0306	0.1125	0.0550	1.1981
101008		1.0000		0.0306						1.0306	0.1125	0.0550	1.1981
101009		1.0000		0.0306						1.0306	0.1125	0.0550	1.1981
101010		1.0000		0.0306			0.0097			1.0403	0.1125	0.0550	1.2078
101011		1.0000		0.0306			0.0097			1.0403	0.1125	0.0550	1.2078
101012		1.0000		0.0306						1.0306			1.0306
101013		1.0000		0.0306						1.0306	0.1125	0.0550	1.1981
101014		1.0000		0.0306			0.0097			1.0403	0.1125	0.0550	1.2078
101015		1.0000		0.0306			0.0097			1.0403	0.1125	0.0550	1.2078
101016		1.0000		0.0306			0.0097			1.0403	0.1125	0.0550	1.2078
101017		1.0000		0.0306						1.0306			1.0306
101018		1.0000		0.0306			0.0097			1.0403	0.1125	0.0550	1.2078
101019		1.0000		0.0306			0.0097			1.0403	0.1125	0.0550	1.2078
101020		1.0000		0.0306						1.0306	0.1125	0.0550	1.1981
101021		1.0000		0.0306						1.0306	0.1125	0.0550	1.1981
101022		1.0000		0.0306						1.0306	0.1125	0.0550	1.1981
101024		1.0000		0.0306			0.0097			1.0403	0.1125	0.0550	1.2078
101025		1.0000		0.0306						1.0306	0.1125	0.0550	1.1981
101026		1.0000		0.0306			0.0097			1.0403	0.1125	0.0550	1.2078
101027		1.0000		0.0306			0.0097			1.0403	0.1125	0.0550	1.2078
101028		1.0000		0.0306			0.0097			1.0403	0.1125	0.0550	1.2078
101029		1.0000		0.0306			0.0097			1.0403	0.1125	0.0550	1.2078
101030	WRIGHTWOOD COMPONENT	1.0000		0.0306						1.0306			1.0306
101031	WRIGHTWOOD COMPONENT	1.0000		0.0306						1.0306			1.0306
101032	WRIGHTWOOD COMPONENT	1.0000		0.0306						1.0306			1.0306
101033	WRIGHTWOOD COMPONENT	1.0000		0.0306						1.0306			1.0306
101034	WRIGHTWOOD COMPONENT	1.0000		0.0306						1.0306			1.0306
101035		1.0000		0.0306			0.0097			1.0403	0.1125	0.0550	1.2078
101036		1.0000		0.0306			0.0097			1.0403	0.1125	0.0550	1.2078
101037		1.0000		0.0306						1.0306	0.1125	0.0550	1.1981
101038		1.0000		0.0306			0.0097			1.0403	0.1125	0.0550	1.2078
101039		1.0000		0.0306			0.0097			1.0403	0.1125	0.0550	1.2078
101040		1.0000		0.0306			0.0097			1.0403	0.1125	0.0550	1.2078
101041		1.0000		0.0306			0.0097			1.0403	0.1125	0.0550	1.2078
101042		1.0000		0.0306			0.0097			1.0403	0.1125	0.0550	1.2078
101043		1.0000		0.0306			0.0097			1.0403	0.1125	0.0550	1.2078
101044		1.0000		0.0306			0.0097			1.0403	0.1125	0.0550	1.2078
101045		1.0000		0.0306						1.0306	0.1125	0.0550	1.1981
101046		1.0000		0.0306						1.0306			1.0306
101047		1.0000		0.0306			0.0097			1.0403	0.1125	0.0550	1.2078
101048		1.0000		0.0306			0.0097			1.0403	0.1125	0.0550	1.2078
101049		1.0000		0.0306						1.0306	0.1125	0.0550	1.1981
101050		1.0000		0.0306			0.0097			1.0403	0.1125	0.0550	1.2078
101051		1.0000		0.0306						1.0306	0.1125	0.0550	1.1981
101052		1.0000		0.0306						1.0306	0.1125	0.0550	1.1981
101053		1.0000		0.0306						1.0306	0.1125	0.0550	1.1981
101054		1.0000		0.0306						1.0306	0.1125	0.0550	1.1981
101055		1.0000		0.0306			0.0097			1.0403	0.1125	0.0550	1.2078
101056		1.0000		0.0306						1.0306			1.0306
101057		1.0000		0.0306						1.0306	0.1125	0.0550	1.1981
101058		1.0000		0.0306			0.0097			1.0403	0.1125	0.0550	1.2078

COUNTY OF SAN BERNARDINO

CODE AREA	CITY AND SCHOOL DISTRICT	ALL PROPERTY TAX RATES								LAND ONLY RATES	LAND & IMPROVEMENT RATES		TOTAL ALL RATES	
		GENERAL TAX LEVY	DEBT SERVICE LEVIES						ALL PROP TOTAL RATES	WATER	SANI- TATION	WATER		
			CITY	SCHOOLS	COMM SERV	CO SERV AREA	HOSP	WATER						
SNOWLINE UNIFIED (CONT)														
101059		1.0000		0.0306			0.0097			1.0403	0.1125		0.0550	1.2078
101060		1.0000		0.0306						1.0306	0.1125		0.0550	1.1981
101061		1.0000		0.0306						1.0306	0.1125		0.0550	1.1981
101062		1.0000		0.0306			0.0097			1.0403	0.1125		0.0550	1.2078
101063		1.0000		0.0306			0.0097			1.0403	0.1125		0.0550	1.2078
101064		1.0000		0.0306						1.0306	0.1125		0.0550	1.1981
101065		1.0000		0.0306			0.0097			1.0403	0.1125		0.0550	1.2078
101066		1.0000		0.0306			0.0097			1.0403	0.1125		0.0550	1.2078
101067		1.0000		0.0306			0.0097			1.0403	0.1125		0.0550	1.2078
101068		1.0000		0.0306						1.0306	0.1125		0.0550	1.1981
101069		1.0000		0.0306			0.0097			1.0403	0.1125		0.0550	1.2078
101070		1.0000		0.0306						1.0306	0.1125		0.0550	1.1981
101071		1.0000		0.0306			0.0097			1.0403	0.1125		0.0550	1.2078
101072		1.0000		0.0306			0.0097			1.0403	0.1125		0.0550	1.2078
101073		1.0000		0.0306						1.0306	0.1125		0.0550	1.1981
101074		1.0000		0.0306						1.0306	0.1125		0.0550	1.1981
101075		1.0000		0.0306						1.0306	0.1125		0.0550	1.1981
101076		1.0000		0.0306						1.0306	0.1125		0.0550	1.1981
101077		1.0000		0.0306						1.0306	0.1125		0.0550	1.1981
101078		1.0000		0.0306						1.0306	0.1125		0.0550	1.1981
101079		1.0000		0.0306						1.0306	0.1125		0.0550	1.1981
REDLANDS UNIFIED														
104001		1.0000		0.1084					0.1650	1.2734				1.2734
104002		1.0000		0.1084					0.1650	1.2734				1.2734
104003		1.0000		0.1084					0.1650	1.2734				1.2734
104004		1.0000		0.1084					0.1650	1.2734				1.2734
104006		1.0000		0.1084					0.1650	1.2734				1.2734
104007		1.0000		0.1084					0.1650	1.2734				1.2734
104008		1.0000		0.1084					0.1650	1.2734				1.2734
104009		1.0000		0.1084					0.1650	1.2734				1.2734
104010		1.0000		0.1084					0.1650	1.2734				1.2734
104011		1.0000		0.1084					0.1650	1.2734				1.2734
104012		1.0000		0.1084					0.1650	1.2734				1.2734
104013		1.0000		0.1084					0.1650	1.2734				1.2734
104014		1.0000		0.1084					0.1650	1.2734				1.2734
104016		1.0000		0.1084					0.1650	1.2734				1.2734
104020		1.0000		0.1084					0.1650	1.2734				1.2734
104022		1.0000		0.1084						1.1084				1.1084
104023		1.0000		0.1084						1.1084				1.1084
104024		1.0000		0.1084						1.1084				1.1084
104026		1.0000		0.1084						1.1084				1.1084
104028		1.0000		0.1084					0.1650	1.2734				1.2734
104029		1.0000		0.1084					0.1650	1.2734				1.2734
104031		1.0000		0.1084					0.1650	1.2734				1.2734
104045		1.0000		0.1084					0.1650	1.2734				1.2734
104061		1.0000		0.1084					0.1650	1.2734				1.2734
104062		1.0000		0.1084					0.1650	1.2734				1.2734
104072		1.0000		0.1084					0.1650	1.2734				1.2734
104073		1.0000		0.1084					0.1650	1.2734				1.2734
104090		1.0000		0.1084					0.1650	1.2734				1.2734
104093		1.0000		0.1084					0.1650	1.2734				1.2734
104094		1.0000		0.1084						1.1084				1.1084
104095		1.0000		0.1084						1.1084				1.1084
104097		1.0000		0.1084					0.1650	1.2734				1.2734
104098		1.0000		0.1084					0.1650	1.2734				1.2734
104099		1.0000		0.1084					0.1650	1.2734				1.2734
104100		1.0000		0.1084					0.1650	1.2734				1.2734
104101		1.0000		0.1084					0.1650	1.2734				1.2734
104102		1.0000		0.1084					0.1650	1.2734				1.2734
104103		1.0000		0.1084					0.1650	1.2734				1.2734
104104		1.0000		0.1084					0.1650	1.2734				1.2734

COUNTY OF SAN BERNARDINO

CODE AREA	CITY AND SCHOOL DISTRICT	ALL PROPERTY TAX RATES								LAND ONLY RATES	LAND & IMPROVEMENT RATES		TOTAL ALL RATES
		GENERAL TAX LEVY	DEBT SERVICE LEVIES					ALL PROP TOTAL RATES	WATER	SANI-TATION	WATER		
			CITY	SCHOOLS	COMM SERV	CO SERV AREA	HOSP					WATER	
REDLANDS UNIFIED (CONT)													
104105		1.0000		0.1084						0.1650	1.2734		1.2734
104106		1.0000		0.1084						0.1650	1.2734		1.2734
104107		1.0000		0.1084						0.1650	1.2734		1.2734
104108		1.0000		0.1084						0.1650	1.2734		1.2734
104109		1.0000		0.1084						0.1650	1.2734		1.2734
104110		1.0000		0.1084						0.1650	1.2734		1.2734
104111		1.0000		0.1084						0.1650	1.2734		1.2734
104112		1.0000		0.1084						0.1650	1.2734		1.2734
104113		1.0000		0.1084						0.1650	1.2734		1.2734
104114		1.0000		0.1084						0.1650	1.2734		1.2734
104115		1.0000		0.1084							1.1084		1.1084
RIM OF THE WORLD UNIFIED													
105000		1.0000		0.0630							1.0630		1.0630
105001		1.0000		0.0630						0.1650	1.2280		1.2280
105002		1.0000		0.0630						0.0536	1.1166		1.1166
105003		1.0000		0.0630							1.0630		1.0630
105004		1.0000		0.0630						0.1029	1.1659		1.1659
105005		1.0000		0.0630							1.0630		1.0630
105006		1.0000		0.0630						0.0536	1.1166		1.1166
105007		1.0000		0.0630						0.0536	1.1166		1.1166
105008		1.0000		0.0630						0.0536	1.1166		1.1166
105009		1.0000		0.0630						0.0536	1.1166		1.1166
105010		1.0000		0.0630						0.0536	1.1166		1.1166
105011		1.0000		0.0630						0.0536	1.1166		1.1166
105012		1.0000		0.0630						0.0536	1.1166		1.1166
105013		1.0000		0.0630						0.0536	1.1166		1.1166
105014		1.0000		0.0630							1.0630		1.0630
105015		1.0000		0.0630						0.0536	1.1166		1.1166
105016		1.0000		0.0630						0.1650	1.2280		1.2280
105017		1.0000		0.0630							1.0630		1.0630
105018		1.0000		0.0630						0.0536	1.1166		1.1166
105019		1.0000		0.0630						0.0536	1.1166		1.1166
105020		1.0000		0.0630						0.0536	1.1166		1.1166
105021		1.0000		0.0630							1.0630		1.0630
105022		1.0000		0.0630						0.0536	1.1166		1.1166
105023		1.0000		0.0630							1.0630		1.0630
105024		1.0000		0.0630						0.0536	1.1166		1.1166
105025		1.0000		0.0630						0.0536	1.1166		1.1166
105026		1.0000		0.0630						0.0536	1.1166		1.1166
105027		1.0000		0.0630						0.0536	1.1166		1.1166
105028		1.0000		0.0630						0.0536	1.1166		1.1166
105029		1.0000		0.0630						0.0536	1.1166		1.1166
105030		1.0000		0.0630						0.0536	1.1166		1.1166
105031		1.0000		0.0630						0.0536	1.1166		1.1166
105032		1.0000		0.0630						0.0536	1.1166		1.1166
105033		1.0000		0.0630						0.0536	1.1166		1.1166
105034		1.0000		0.0630						0.0536	1.1166		1.1166
105035		1.0000		0.0630						0.0536	1.1166		1.1166
105036		1.0000		0.0630						0.0536	1.1166		1.1166
105037		1.0000		0.0630						0.0536	1.1166		1.1166
105038		1.0000		0.0630							1.0630		1.0630
105039		1.0000		0.0630						0.0536	1.1166		1.1166
105040		1.0000		0.0630						0.0536	1.1166		1.1166
105041		1.0000		0.0630						0.0536	1.1166		1.1166
105042		1.0000		0.0630						0.0536	1.1166		1.1166
105043		1.0000		0.0630						0.0536	1.1166		1.1166
105044		1.0000		0.0630						0.0536	1.1166		1.1166
105045		1.0000		0.0630							1.0630		1.0630
105046		1.0000		0.0630							1.0630		1.0630
105047		1.0000		0.0630						0.0536	1.1166		1.1166
105048		1.0000		0.0630						0.0536	1.1166		1.1166

COUNTY OF SAN BERNARDINO

CODE AREA	CITY AND SCHOOL DISTRICT	ALL PROPERTY TAX RATES								LAND ONLY RATES	LAND & IMPROVEMENT RATES		TOTAL ALL RATES
		GENERAL TAX LEVY	DEBT SERVICE LEVIES					ALL PROP TOTAL RATES	WATER	SANI- TATION	WATER		
			CITY	SCHOOLS	COMM SERV	CO SERV AREA	HOSP					WATER	
RIM OF THE WORLD UNIFIED (CONT)													
105049		1.0000		0.0630					0.0536	1.1166			1.1166
105050		1.0000		0.0630					0.0536	1.1166			1.1166
105051		1.0000		0.0630					0.1650	1.2280			1.2280
105052		1.0000		0.0630						1.0630			1.0630
105053		1.0000		0.0630					0.1029	1.1659			1.1659
105054		1.0000		0.0630					0.0536	1.1166			1.1166
105055		1.0000		0.0630						1.0630			1.0630
105056		1.0000		0.0630					0.0536	1.1166			1.1166
105057		1.0000		0.0630					0.0536	1.1166			1.1166
105058		1.0000		0.0630					0.0536	1.1166			1.1166
105059		1.0000		0.0630					0.0536	1.1166			1.1166
105060		1.0000		0.0630					0.0536	1.1166			1.1166
105061		1.0000		0.0630						1.0630			1.0630
105062		1.0000		0.0630						1.0630			1.0630
105063		1.0000		0.0630					0.0536	1.1166			1.1166
105064		1.0000		0.0630					0.0536	1.1166			1.1166
105065		1.0000		0.0630					0.0536	1.1166			1.1166
105066		1.0000		0.0630					0.1029	1.1659			1.1659
105067		1.0000		0.0630					0.1029	1.1659			1.1659
105068		1.0000		0.0630					0.1029	1.1659			1.1659
105069		1.0000		0.0630					0.1029	1.1659			1.1659
105070		1.0000		0.0630					0.0536	1.1166			1.1166
105071		1.0000		0.0630					0.0536	1.1166			1.1166
105072		1.0000		0.0630					0.0536	1.1166			1.1166
105073		1.0000		0.0630					0.0536	1.1166			1.1166
105074		1.0000		0.0630					0.0536	1.1166			1.1166
105075		1.0000		0.0630					0.0536	1.1166			1.1166
105076		1.0000		0.0630					0.0536	1.1166			1.1166
105077		1.0000		0.0630					0.0536	1.1166			1.1166
105078		1.0000		0.0630					0.0536	1.1166			1.1166
105079		1.0000		0.0630					0.0536	1.1166			1.1166
105080		1.0000		0.0630					0.0536	1.1166			1.1166
105081		1.0000		0.0630						1.0630			1.0630
105082		1.0000		0.0630					0.0536	1.1166			1.1166
105083		1.0000		0.0630					0.0536	1.1166			1.1166
105084		1.0000		0.0630					0.0536	1.1166			1.1166
105085		1.0000		0.0630					0.0536	1.1166			1.1166
105086		1.0000		0.0630					0.0536	1.1166			1.1166
105087		1.0000		0.0630					0.0536	1.1166			1.1166
105088		1.0000		0.0630					0.0536	1.1166			1.1166
105089		1.0000		0.0630					0.0536	1.1166			1.1166
105090		1.0000		0.0630					0.0536	1.1166			1.1166
105091		1.0000		0.0630					0.0536	1.1166			1.1166
105092		1.0000		0.0630					0.0536	1.1166			1.1166
105093		1.0000		0.0630					0.0536	1.1166			1.1166
105094		1.0000		0.0630					0.0536	1.1166			1.1166
105095		1.0000		0.0630					0.0536	1.1166			1.1166
105096		1.0000		0.0630					0.0536	1.1166			1.1166
105097		1.0000		0.0630					0.0536	1.1166			1.1166
105098		1.0000		0.0630					0.0536	1.1166			1.1166
105099		1.0000		0.0630					0.0536	1.1166			1.1166
105100		1.0000		0.0630					0.0536	1.1166			1.1166
105101		1.0000		0.0630					0.0536	1.1166			1.1166
105102		1.0000		0.0630					0.0536	1.1166			1.1166
105103		1.0000		0.0630					0.0536	1.1166			1.1166
105104		1.0000		0.0630					0.1650	1.2280			1.2280
105105		1.0000		0.0630					0.0536	1.1166			1.1166
105106		1.0000		0.0630					0.0536	1.1166			1.1166
105107		1.0000		0.0630					0.0536	1.1166			1.1166
105109		1.0000		0.0630					0.0536	1.1166			1.1166
105110		1.0000		0.0630					0.0536	1.1166			1.1166
105111		1.0000		0.0630					0.0536	1.1166			1.1166

COUNTY OF SAN BERNARDINO

CODE AREA	CITY AND SCHOOL DISTRICT	ALL PROPERTY TAX RATES								LAND ONLY RATES	LAND & IMPROVEMENT RATES		TOTAL ALL RATES
		GENERAL TAX LEVY	DEBT SERVICE LEVIES					ALL PROP TOTAL RATES	WATER	SANI-TATION	WATER		
			CITY	SCHOOLS	COMM SERV	CO SERV AREA	HOSP					WATER	
RIM OF THE WORLD UNIFIED (CONT)													
105112		1.0000		0.0630					0.0536	1.1166			1.1166
105114		1.0000		0.0630						1.0630			1.0630
105115		1.0000		0.0630					0.0536	1.1166			1.1166
105116		1.0000		0.0630					0.0536	1.1166			1.1166
105117		1.0000		0.0630					0.0536	1.1166			1.1166
105118		1.0000		0.0630					0.0536	1.1166			1.1166
105119		1.0000		0.0630						1.0630			1.0630
105120		1.0000		0.0630					0.0536	1.1166			1.1166
105121		1.0000		0.0630					0.0536	1.1166			1.1166
105122		1.0000		0.0630					0.0536	1.1166			1.1166
105123		1.0000		0.0630					0.0536	1.1166			1.1166
105124		1.0000		0.0630					0.0536	1.1166			1.1166
105125		1.0000		0.0630					0.0536	1.1166			1.1166
105126		1.0000		0.0630					0.0536	1.1166			1.1166
105127		1.0000		0.0630					0.0536	1.1166			1.1166
105128		1.0000		0.0630					0.0536	1.1166			1.1166
105129		1.0000		0.0630					0.0536	1.1166			1.1166
RIALTO UNIFIED													
106000		1.0000		0.1255					0.1650	1.2905			1.2905
106001		1.0000		0.1255					0.1650	1.2905			1.2905
106002		1.0000		0.1255					0.1650	1.2905			1.2905
106003		1.0000		0.1255					0.1650	1.2905			1.2905
106004		1.0000		0.1255					0.1650	1.2905			1.2905
106005		1.0000		0.1255					0.1650	1.2905			1.2905
106006		1.0000		0.1255					0.1650	1.2905			1.2905
106007		1.0000		0.1255					0.1650	1.2905			1.2905
106009		1.0000		0.1255					0.1650	1.2905			1.2905
106010		1.0000		0.1255						1.1255			1.1255
106011		1.0000		0.1255					0.1650	1.2905			1.2905
106016		1.0000		0.1255					0.1650	1.2905			1.2905
106024		1.0000		0.1255					0.1650	1.2905			1.2905
106025		1.0000		0.1255						1.1255			1.1255
106027		1.0000		0.1255					0.1650	1.2905			1.2905
106028		1.0000		0.1255					0.1650	1.2905			1.2905
106031		1.0000		0.1255					0.1650	1.2905			1.2905
106032		1.0000		0.1255					0.1650	1.2905			1.2905
106033		1.0000		0.1255						1.1255			1.1255
106034		1.0000		0.1255					0.1650	1.2905			1.2905
106035		1.0000		0.1255					0.1650	1.2905			1.2905
106036		1.0000		0.1255					0.1650	1.2905			1.2905
106037		1.0000		0.1255					0.1650	1.2905			1.2905
106038		1.0000		0.1255					0.1650	1.2905			1.2905
106039		1.0000		0.1255					0.1650	1.2905			1.2905
SAN BERNARDINO UNIFIED													
107001		1.0000		0.1351						1.1351			1.1351
107002		1.0000		0.1351					0.1650	1.3001			1.3001
107003		1.0000		0.1351					0.1650	1.3001			1.3001
107004		1.0000		0.1351					0.1650	1.3001			1.3001
107005		1.0000		0.1351					0.1650	1.3001			1.3001
107006		1.0000		0.1351						1.1351			1.1351
107007		1.0000		0.1351					0.1650	1.3001			1.3001
107011		1.0000		0.1351					0.0536	1.1887			1.1887
107014		1.0000		0.1351					0.1650	1.3001			1.3001
107015		1.0000		0.1351					0.1650	1.3001			1.3001
107017		1.0000		0.1351					0.1650	1.3001			1.3001
107018		1.0000		0.1351					0.1650	1.3001			1.3001
107019		1.0000		0.1351					0.1650	1.3001			1.3001
107020		1.0000		0.1351					0.1650	1.3001			1.3001
107021		1.0000		0.1351					0.1650	1.3001			1.3001
107022		1.0000		0.1351					0.1650	1.3001			1.3001

COUNTY OF SAN BERNARDINO

CODE AREA	CITY AND SCHOOL DISTRICT	ALL PROPERTY TAX RATES								LAND ONLY RATES	LAND & IMPROVEMENT RATES		TOTAL ALL RATES
		GENERAL TAX LEVY	DEBT SERVICE LEVIES					ALL PROP TOTAL RATES	WATER	SANI-TATION	WATER		
			CITY	SCHOOLS	COMM SERV	CO SERV AREA	HOSP					WATER	
SAN BERNARDINO UNIFIED (CONT)													
107023		1.0000		0.1351					0.1650	1.3001			1.3001
107024		1.0000		0.1351					0.1650	1.3001			1.3001
107025		1.0000		0.1351					0.1650	1.3001			1.3001
107026		1.0000		0.1351					0.1650	1.3001			1.3001
107027		1.0000		0.1351					0.0536	1.1887			1.1887
107029		1.0000		0.1351					0.1650	1.3001			1.3001
107030		1.0000		0.1351					0.1650	1.3001			1.3001
107046		1.0000		0.1351					0.1650	1.3001			1.3001
107047		1.0000		0.1351					0.1650	1.3001			1.3001
107048		1.0000		0.1351					0.1650	1.3001			1.3001
107049		1.0000		0.1351					0.1650	1.3001			1.3001
107052		1.0000		0.1351					0.1650	1.3001			1.3001
107061		1.0000		0.1351					0.1650	1.3001			1.3001
107062		1.0000		0.1351						1.1351			1.1351
107064		1.0000		0.1351					0.1650	1.3001			1.3001
107065		1.0000		0.1351					0.1650	1.3001			1.3001
107066		1.0000		0.1351					0.1650	1.3001			1.3001
107067		1.0000		0.1351					0.1650	1.3001			1.3001
107069		1.0000		0.1351					0.1650	1.3001			1.3001
107070		1.0000		0.1351					0.1650	1.3001			1.3001
107071		1.0000		0.1351					0.1650	1.3001			1.3001
107072		1.0000		0.1351					0.1650	1.3001			1.3001
107075		1.0000		0.1351					0.1650	1.3001			1.3001
107076		1.0000		0.1351					0.1650	1.3001			1.3001
107077		1.0000		0.1351					0.1650	1.3001			1.3001
107078		1.0000		0.1351					0.1650	1.3001			1.3001
107079		1.0000		0.1351						1.1351			1.1351
107080		1.0000		0.1351					0.1650	1.3001			1.3001
107085		1.0000		0.1351					0.1650	1.3001			1.3001
107086		1.0000		0.1351					0.1650	1.3001			1.3001
107087		1.0000		0.1351					0.1650	1.3001			1.3001
107089		1.0000		0.1351					0.1650	1.3001			1.3001
107090		1.0000		0.1351					0.1650	1.3001			1.3001
107092		1.0000		0.1351					0.1650	1.3001			1.3001
107097		1.0000		0.1351					0.1650	1.3001			1.3001
107106		1.0000		0.1351					0.1650	1.3001			1.3001
107114		1.0000		0.1351					0.1650	1.3001			1.3001
107126		1.0000		0.1351					0.1650	1.3001			1.3001
107128		1.0000		0.1351					0.1650	1.3001			1.3001
107129		1.0000		0.1351					0.1650	1.3001			1.3001
107130		1.0000		0.1351					0.1650	1.3001			1.3001
107131		1.0000		0.1351					0.1650	1.3001			1.3001
107132		1.0000		0.1351					0.1650	1.3001			1.3001
107133		1.0000		0.1351					0.1650	1.3001			1.3001
107134		1.0000		0.1351					0.1650	1.3001			1.3001
107135		1.0000		0.1351					0.1650	1.3001			1.3001
107136		1.0000		0.1351					0.1650	1.3001			1.3001
107137		1.0000		0.1351					0.1650	1.3001			1.3001
107141		1.0000		0.1351					0.1650	1.3001			1.3001
107144		1.0000		0.1351					0.1650	1.3001			1.3001
107145		1.0000		0.1351					0.1650	1.3001			1.3001
107146		1.0000		0.1351					0.1650	1.3001			1.3001
107147		1.0000		0.1351					0.1650	1.3001			1.3001
107148		1.0000		0.1351					0.1650	1.3001			1.3001
107149		1.0000		0.1351					0.1650	1.3001			1.3001
107150		1.0000		0.1351					0.1650	1.3001			1.3001
107151		1.0000		0.1351					0.1650	1.3001			1.3001
107152		1.0000		0.1351					0.1650	1.3001			1.3001
107153		1.0000		0.1351						1.1351			1.1351
107154		1.0000		0.1351					0.1650	1.3001			1.3001
107155		1.0000		0.1351						1.1351			1.1351
107156		1.0000		0.1351					0.1650	1.3001			1.3001

COUNTY OF SAN BERNARDINO

CODE AREA	CITY AND SCHOOL DISTRICT	ALL PROPERTY TAX RATES								LAND ONLY RATES	LAND & IMPROVEMENT RATES		TOTAL ALL RATES	
		GENERAL TAX LEVY	DEBT SERVICE LEVIES						ALL PROP TOTAL RATES	WATER	SANI-TATION	WATER		
			CITY	SCHOOLS	COMM SERV	CO SERV AREA	HOSP	WATER						
SAN BERNARDINO UNIFIED (CONT)														
107157		1.0000		0.1351						0.1650	1.3001			1.3001
107158		1.0000		0.1351							1.1351			1.1351
107159		1.0000		0.1351						0.1650	1.3001			1.3001
107160		1.0000		0.1351						0.1650	1.3001			1.3001
107161		1.0000		0.1351						0.1650	1.3001			1.3001
107162		1.0000		0.1351						0.1650	1.3001			1.3001
107163		1.0000		0.1351						0.0536	1.1887			1.1887
107164		1.0000		0.1351						0.1650	1.3001			1.3001
107165		1.0000		0.1351						0.1650	1.3001			1.3001
107166		1.0000		0.1351							1.1351			1.1351
SILVER VALLEY UNIFIED														
109001		1.0000				0.0179					1.0179	0.1125	0.0550	1.1854
109002		1.0000				0.0179					1.0179	0.1125	0.0550	1.1854
109003		1.0000				0.0179					1.0179	0.1125	0.0550	1.1854
109004		1.0000									1.0000	0.1125	0.0550	1.1675
109005		1.0000									1.0000	0.1125	0.0550	1.1675
109006		1.0000									1.0000	0.1125	0.0550	1.1675
109007		1.0000									1.0000			1.0000
109008		1.0000									1.0000	0.1125	0.0550	1.1675
109009		1.0000									1.0000	0.1125	0.0550	1.1675
109010		1.0000									1.0000	0.1125	0.0550	1.1675
109011		1.0000				0.0179					1.0179	0.1125	0.0550	1.1854
109012		1.0000				0.0179					1.0179	0.1125	0.0550	1.1854
109013		1.0000				0.0179					1.0179	0.1125	0.0550	1.1854
109014		1.0000				0.0179					1.0179	0.1125	0.0550	1.1854
109015		1.0000				0.0179					1.0179	0.1125	0.0550	1.1854
109016		1.0000				0.0179					1.0179	0.1125	0.0550	1.1854
109017		1.0000									1.0000	0.1125	0.0550	1.1675
109018		1.0000									1.0000	0.1125	0.0550	1.1675
109023		1.0000									1.0000	0.1125	0.0550	1.1675
109024		1.0000									1.0000	0.1125	0.0550	1.1675
109025		1.0000									1.0000			1.0000
109027		1.0000									1.0000	0.1125	0.0550	1.1675
109028		1.0000									1.0000			1.0000
109029		1.0000				0.0179					1.0179	0.1125	0.0550	1.1854
109030		1.0000									1.0000	0.1125	0.0550	1.1675
109031		1.0000									1.0000	0.1125	0.0550	1.1675
109032		1.0000									1.0000	0.1125	0.0550	1.1675
109033		1.0000									1.0000	0.1125	0.0550	1.1675
109034		1.0000									1.0000	0.1125	0.0550	1.1675
109035		1.0000									1.0000	0.1125	0.0550	1.1675
109036		1.0000				0.0179					1.0179	0.1125	0.0550	1.1854
109037		1.0000									1.0000	0.1125	0.0550	1.1675
109038		1.0000									1.0000	0.1125	0.0550	1.1675
109039		1.0000									1.0000	0.1125	0.0550	1.1675
109040		1.0000									1.0000	0.1125	0.0550	1.1675
109041		1.0000									1.0000	0.1125	0.0550	1.1675
109042		1.0000									1.0000	0.1125	0.0550	1.1675
109043		1.0000									1.0000	0.1125	0.0550	1.1675
109044		1.0000									1.0000	0.1125	0.0550	1.1675
109045		1.0000									1.0000	0.1125	0.0550	1.1675
109046		1.0000									1.0000	0.1125	0.0550	1.1675
109047		1.0000									1.0000	0.1125	0.0550	1.1675
109048		1.0000									1.0000	0.1125	0.0550	1.1675
109049		1.0000									1.0000	0.1125	0.0550	1.1675
109050		1.0000									1.0000	0.1125	0.0550	1.1675
109051		1.0000									1.0000	0.1125	0.0550	1.1675
109066		1.0000									1.0000			1.0000
109070		1.0000									1.0000	0.1125	0.0550	1.1675
109071		1.0000									1.0000			1.0000
109072		1.0000									1.0000			1.0000

COUNTY OF SAN BERNARDINO

CODE AREA	CITY AND SCHOOL DISTRICT	ALL PROPERTY TAX RATES								LAND ONLY RATES	LAND & IMPROVEMENT RATES		TOTAL ALL RATES
		GENERAL TAX LEVY	DEBT SERVICE LEVIES						ALL PROP TOTAL RATES	WATER	SANI- TATION	WATER	
			CITY	SCHOOLS	COMM SERV	CO SERV AREA	HOSP	WATER					
SILVER VALLEY UNIFIED (CONT)													
109073		1.0000							1.0000	0.1125		0.0550	1.1675
109074		1.0000							1.0000	0.1125		0.0550	1.1675
109075		1.0000							1.0000	0.1125		0.0550	1.1675
109076		1.0000							1.0000	0.1125		0.0550	1.1675
109077		1.0000							1.0000	0.1125		0.0550	1.1675
109078		1.0000							1.0000	0.1125		0.0550	1.1675
109079		1.0000							1.0000	0.1125		0.0550	1.1675
109080		1.0000							1.0000	0.1125		0.0550	1.1675
109081		1.0000							1.0000	0.1125		0.0550	1.1675
109083		1.0000							1.0000	0.1125		0.0550	1.1675
109086		1.0000							1.0000	0.1125		0.0550	1.1675
109087		1.0000				0.0179			1.0179	0.1125		0.0550	1.1854
109088		1.0000							1.0000	0.1125		0.0550	1.1675
109089		1.0000							1.0000	0.1125		0.0550	1.1675
109090		1.0000							1.0000	0.1125		0.0550	1.1675
109091		1.0000							1.0000				1.0000
109092		1.0000							1.0000	0.1125		0.0550	1.1675
109093		1.0000							1.0000				1.0000
109095		1.0000							1.0000	0.1125		0.0550	1.1675
TRONA UNIFIED													
111000		1.0000		0.0379					1.0379				1.0379
111002		1.0000		0.0379					1.0379				1.0379
111003		1.0000		0.0379					1.0379				1.0379
111004		1.0000		0.0379					1.0379				1.0379
111005		1.0000		0.0379					1.0379	0.1125		0.0550	1.2054
111007		1.0000		0.0379					1.0379	0.1125		0.0550	1.2054
111008		1.0000		0.0379					1.0379				1.0379
111009		1.0000		0.0379					1.0379				1.0379
UPLAND UNIFIED													
113000		1.0000		0.0534					1.0534				1.0534
113004		1.0000		0.0534				0.0037	1.0571				1.0571
113006		1.0000		0.0534				0.0037	1.0571				1.0571
113010		1.0000		0.0534				0.0037	1.0571				1.0571
113011		1.0000		0.0534					1.0534				1.0534
113012		1.0000		0.0534				0.0037	1.0571				1.0571
113023		1.0000		0.0534				0.0037	1.0571				1.0571
VICTOR ELEMENTARY													
114002		1.0000		0.1780					1.1780	0.1125		0.0550	1.3455
114004		1.0000		0.1780					1.1780	0.1125		0.0550	1.3455
114013		1.0000		0.1780					1.1780	0.1125		0.0550	1.3455
114017		1.0000		0.1780					1.1780	0.1125		0.0550	1.3455
114026		1.0000		0.1780					1.1780	0.1125		0.0550	1.3455
114041		1.0000		0.1780					1.1780	0.1125		0.0550	1.3455
114045		1.0000		0.1780					1.1780	0.1125		0.0550	1.3455
114049		1.0000		0.1780					1.1780	0.1125		0.0550	1.3455
114050		1.0000		0.1780					1.1780	0.1125		0.0550	1.3455
114062		1.0000		0.1780					1.1780	0.1125		0.0550	1.3455
114065		1.0000		0.1780					1.1780	0.1125		0.0550	1.3455
114066		1.0000		0.1780					1.1780	0.1125		0.0550	1.3455
114067		1.0000		0.1780					1.1780	0.1125		0.0550	1.3455
114068		1.0000		0.1780					1.1780	0.1125		0.0550	1.3455
114074		1.0000		0.1780					1.1780	0.1125		0.0550	1.3455
114075		1.0000		0.1780					1.1780	0.1125		0.0550	1.3455
114090		1.0000		0.1780					1.1780	0.1125		0.0550	1.3455
114091		1.0000		0.1780					1.1780	0.1125		0.0550	1.3455
114092		1.0000		0.1780					1.1780	0.1125		0.0550	1.3455
114093		1.0000		0.1780					1.1780	0.1125		0.0550	1.3455
114094		1.0000		0.1780					1.1780	0.1125		0.0550	1.3455
114096		1.0000		0.1780					1.1780	0.1125		0.0550	1.3455

COUNTY OF SAN BERNARDINO

CODE AREA	CITY AND SCHOOL DISTRICT	ALL PROPERTY TAX RATES								LAND ONLY RATES	LAND & IMPROVEMENT RATES		TOTAL ALL RATES	
		GENERAL TAX LEVY	DEBT SERVICE LEVIES						ALL PROP TOTAL RATES	WATER	SANI-TATION	WATER		
			CITY	SCHOOLS	COMM SERV	CO SERV AREA	HOSP	WATER						
VICTOR ELEMENTARY (CONT)														
114097		1.0000		0.1780						1.1780	0.1125		0.0550	1.3455
114098		1.0000		0.1780						1.1780	0.1125		0.0550	1.3455
114099		1.0000		0.1780						1.1780	0.1125		0.0550	1.3455
114100		1.0000		0.1780						1.1780	0.1125		0.0550	1.3455
114101		1.0000		0.1780						1.1780	0.1125		0.0550	1.3455
114102		1.0000		0.1780						1.1780	0.1125		0.0550	1.3455
114103		1.0000		0.1780						1.1780	0.1125		0.0550	1.3455
114104		1.0000		0.1780						1.1780	0.1125		0.0550	1.3455
114105		1.0000		0.1780						1.1780	0.1125		0.0550	1.3455
114106		1.0000		0.1780						1.1780	0.1125		0.0550	1.3455
YUCAIPA UNIFIED														
118003		1.0000		0.0467						1.0467				1.0467
118007		1.0000		0.0467						1.0467				1.0467
118008		1.0000		0.0467						1.0467				1.0467
118009		1.0000		0.0467						1.0467				1.0467
118010		1.0000		0.0467						1.0467				1.0467
118013		1.0000		0.0467						1.0467				1.0467
118014		1.0000		0.0467					0.1650	1.2117				1.2117
118015		1.0000		0.0467					0.1650	1.2117				1.2117
118016		1.0000		0.0467					0.1650	1.2117				1.2117
118017		1.0000		0.0467					0.1650	1.2117				1.2117
118018		1.0000		0.0467					0.1650	1.2117				1.2117
118031		1.0000		0.0467						1.0467				1.0467
118035		1.0000		0.0467					0.1650	1.2117				1.2117
118036		1.0000		0.0467					0.1650	1.2117				1.2117
118038		1.0000		0.0467					0.1650	1.2117				1.2117
118039		1.0000		0.0467					0.1650	1.2117				1.2117
118040		1.0000		0.0467						1.0467				1.0467
118042		1.0000		0.0467						1.0467				1.0467
118043		1.0000		0.0467						1.0467				1.0467
118048		1.0000		0.0467						1.0467				1.0467
118052		1.0000		0.0467					0.1650	1.2117				1.2117
118053		1.0000		0.0467					0.1650	1.2117				1.2117
118054		1.0000		0.0467					0.1650	1.2117				1.2117
118055		1.0000		0.0467					0.1650	1.2117				1.2117
118056		1.0000		0.0467					0.1650	1.2117				1.2117
118058		1.0000		0.0467					0.1650	1.2117				1.2117
118062		1.0000		0.0467					0.1650	1.2117				1.2117
118064		1.0000		0.0467					0.1650	1.2117				1.2117
118065		1.0000		0.0467					0.1650	1.2117				1.2117
118066		1.0000		0.0467					0.1650	1.2117				1.2117
118067		1.0000		0.0467					0.1650	1.2117				1.2117
118070		1.0000		0.0467						1.0467				1.0467
118071		1.0000		0.0467					0.1650	1.2117				1.2117
118072		1.0000		0.0467					0.1650	1.2117				1.2117
118075		1.0000		0.0467						1.0467				1.0467
118076		1.0000		0.0467					0.1650	1.2117				1.2117
118077		1.0000		0.0467					0.1650	1.2117				1.2117
118078		1.0000		0.0467					0.1650	1.2117				1.2117
118079		1.0000		0.0467					0.1650	1.2117				1.2117
118080		1.0000		0.0467					0.1650	1.2117				1.2117
118081		1.0000		0.0467						1.0467				1.0467
JURUPA UNIFIED														
119001		1.0000							0.1650	1.1650				1.1650

**BONDED INDEBTEDNESS
GENERAL OBLIGATION BONDS
JUNE 30, 2010**

AGENCY	INTEREST RATE	DATE OF ISSUE	DATE OF MATURITY	TOTAL ISSUE	MATURED AS OF JUNE 30, 2010	UNMATURED AS OF JUNE 30, 2010
SPECIAL DISTRICTS						
COUNTY SERVICE AREA #70						
ZONE L- PINON HILLS WATER						
SERIES A	5.00	3/1/1978	3/1/2018	1,707,500	1,062,500	645,000
SERIES B	5.00	3/1/1978	3/1/2018	275,000	195,000	80,000
ZONE W1 - LANDERS WATER	5.00	6/1/1979	6/1/2019	1,540,000	875,000	665,000
TOTAL				3,522,500	2,132,500	1,390,000
DAGGETT COMMUNITY SERVICES DISTRICT	5.00	12/15/1979	12/15/2019	98,000	52,000	46,000
TOTAL				98,000	52,000	46,000
TOTAL SPECIAL DISTRICTS				3,620,500	2,184,500	1,436,000
SCHOOL DISTRICTS						
ELEMENTARY SCHOOLS						
ADELANTO ELEMENTARY						
	2.60 - 5.50	10/1/1993	9/1/2018	3,999,351	1,971,199	2,028,152
	5.30 - 6.70	6/1/1994	9/1/2018	5,997,953	2,659,601	3,338,352
	3.70 - 5.95	9/1/1996	9/1/2021	4,498,721	2,635,000	1,863,721
	3.90 - 4.80	9/1/1997	9/1/2022	7,499,623	1,400,000	6,099,623
TOTAL				21,995,648	8,665,800	13,329,848
ALTA LOMA ELEMENTARY						
	7.25 - 5.875	6/1/1994	6/1/2009	8,685,000	8,685,000	-
	3.40 - 5.69	7/1/1999	7/1/2024	19,333,848	6,215,000	13,118,848
	3.00 - 4.00	6/27/2002	8/1/2009	2,680,000	2,680,000	-
	3.00 - 5.20	6/27/2002	8/1/2026	6,466,027	260,000	6,206,027
TOTAL				37,164,875	17,840,000	19,324,875
CENTRAL ELEMENTARY						
	5.00 - 6.50	8/1/1999	8/1/2018	4,399,345	2,075,248	2,324,097
	5.268 - 7.00	2/1/2002	8/1/2015	8,279,997	5,608,319	2,671,678
	3.00 - 5.25	5/1/2003	5/1/2016	7,775,000	3,430,000	4,345,000
	4.05 - 6.50	2/26/2010	8/1/2040	8,000,741	-	8,000,741
TOTAL				28,455,083	11,113,567	17,341,516
FONTANA UNIFIED						
	3.00 - 5.25	2/24/2009	5/1/2022	18,110,000	1,225,000	16,885,000
TOTAL				18,110,000	1,225,000	16,885,000
HELENDALE ELEMENTARY						
	2.00 - 12.00	11/5/2009	8/1/2034	4,001,671	-	4,001,671
TOTAL				4,001,671	-	4,001,671
MT. VIEW ELEMENTARY						
	2.50 - 9.56	9/12/2001	8/1/2016	824,970	345,000	479,970
TOTAL				824,970	345,000	479,970
MT. VIEW ELEMENTARY - SFID #1						
	2.60 - 7.00	9/12/2001	8/1/2026	8,499,770	1,735,000	6,764,770
	2.50 - 5.00	3/4/2004	8/1/2028	8,499,676	530,000	7,969,676
TOTAL				16,999,446	2,265,000	14,734,446
ONTARIO-MONTCLAIR ELEMENTARY						
	2.00 - 5.00	6/1/2003	8/1/2027	18,350,000	4,670,000	13,680,000
	4.50 - 5.22	7/20/2006	8/1/2030	9,999,646	1,060,000	8,939,646
	3.00 - 5.31	2/14/2008	8/1/2030	7,999,995	550,000	7,449,995
	2.00 - 12.00	12/1/2009	8/1/2030	4,100,264	-	4,100,264
	6.13 - 7.54	12/1/2009	8/1/2034	19,205,000	-	19,205,000
TOTAL				59,654,905	6,280,000	53,374,905
ORO GRANDE ELEMENTARY						
	7.00	4/1/1994	9/1/2018	1,000,000	1,000,000	-
	4.45	8/29/2008	9/1/2017	760,000	62,700	697,300
TOTAL				1,760,000	1,062,700	697,300
VICTOR ELEMENTARY						
	5.15 - 7.25	6/1/1995	6/1/2020	13,998,570	5,526,382	8,472,188
	2.75 - 6.27	6/26/2002	8/1/2026	15,997,341	12,545,000	3,452,341
	3.00 - 4.88	6/9/2005	2/1/2030	10,752,265	275,000	10,477,265
	3.25 - 3.50	6/9/2005	8/1/2020	12,000,000	1,150,000	10,850,000
	4.00 - 5.19	7/13/2006	8/1/2026	3,249,944	85,000	3,164,944
	2.00 - 11.75	12/17/2009	8/1/2034	19,999,832	-	19,999,832
TOTAL				75,997,952	19,581,382	56,416,570
TOTAL ELEMENTARY SCHOOLS				264,964,550	68,378,449	196,586,101

**BONDED INDEBTEDNESS
GENERAL OBLIGATION BONDS
JUNE 30, 2010**

AGENCY	INTEREST RATE	DATE OF ISSUE	DATE OF MATURITY	TOTAL ISSUE	MATURED AS OF JUNE 30, 2010	UNMATURED AS OF JUNE 30, 2010
SCHOOL DISTRICTS (CONT)						
UNIFIED SCHOOLS						
APPLE VALLEY UNIFIED	2.00 - 8.01	10/28/2004	8/1/2029	24,999,732	2,245,000	22,754,732
	4.00 - 5.68	6/21/2006	8/1/2030	10,999,027	-	10,999,027
TOTAL				35,998,759	2,245,000	33,753,759
BAKER VALLEY UNIFIED	5.90 - 7.00	6/1/1999	6/1/2022	1,000,000	365,000	635,000
TOTAL				1,000,000	365,000	635,000
BARSTOW UNIFIED	3.00 - 5.25	3/27/2002	8/1/2026	8,037,996	2,225,000	5,812,996
	3.00 - 8.00	7/14/2004	8/1/2038	5,961,853	90,000	5,871,853
TOTAL				13,999,849	2,315,000	11,684,849
BEAR VALLEY UNIFIED	2.25 - 5.00	7/10/2003	8/1/2016	14,998,986	12,865,000	2,133,986
	4.00 - 5.50	1/5/2006	8/1/2021	10,629,898	1,525,000	9,104,898
	4.00 - 5.00	3/21/2007	8/1/2031	10,000,000	175,000	9,825,000
TOTAL				35,628,884	14,565,000	21,063,884
CHINO VALLEY UNIFIED	3.25 - 5.50	6/27/2002	8/1/2026	40,000,000	5,080,000	34,920,000
	2.00 - 5.00	7/17/2003	8/1/2027	35,000,000	2,160,000	32,840,000
	3.50 - 5.25	12/7/2005	8/1/2030	25,000,000	355,000	24,645,000
	3.95 - 4.86	11/30/2006	8/1/2031	50,000,000	-	50,000,000
TOTAL				150,000,000	7,595,000	142,405,000
COLTON JOINT UNIFIED	3.00 - 5.50	4/10/2002	8/1/2026	28,700,000	2,900,000	25,800,000
	3.00 - 6.62	7/14/2004	2/1/2029	23,177,726	1,325,000	21,852,726
	3.75 - 5.25	1/11/2006	2/1/2038	50,122,152	5,455,000	44,667,152
	4.00 - 9.50	10/27/2009	8/1/2034	48,999,051	-	48,999,051
	5.77 - 12.00	9/14/2010	8/1/2046	41,938,349	-	41,938,349
TOTAL				192,937,278	9,680,000	183,257,278
FONTANA UNIFIED	3.00 - 6.40	8/1/1992	7/1/2015	23,668,127	20,502,998	3,165,129
	4.65 - 5.85	5/1/1997	5/1/2022	21,862,804	21,862,804	-
	4.35 - 5.95	6/18/1997	7/1/2018	18,670,227	12,295,679	6,374,548
	3.00 - 5.25	6/30/2004	5/1/2020	18,930,000	3,700,000	15,230,000
	4.00 - 5.25	8/23/2006	8/1/2031	90,000,000	7,335,000	82,665,000
	3.00 - 5.81	3/26/2008	2/1/2033	70,585,910	-	70,585,910
TOTAL				243,717,068	65,696,481	178,020,587
MORONGO UNIFIED	3.875 - 8.00	5/9/2006	8/1/2030	10,000,000	1,835,000	8,165,000
	4.00 - 5.00	6/26/2008	8/1/2038	21,000,000	220,000	20,780,000
TOTAL				31,000,000	2,055,000	28,945,000
NEEDLES UNIFIED	3.50 - 5.15	9/1/1998	8/1/2023	3,599,987	1,155,000	2,444,987
	3.70 - 5.75	8/1/1999	8/1/2024	3,218,960	310,000	2,908,960
	3.00 - 5.63	9/16/2008	8/1/2033	6,775,425	-	6,775,425
TOTAL				13,594,372	1,465,000	12,129,372
REDLANDS UNIFIED	2.00 - 5.00	1/29/2003	7/1/2018	16,735,000	6,210,000	10,525,000
	2.00 - 5.12	6/12/2003	7/1/2027	29,998,512	3,985,000	26,013,512
	3.00 - 5.00	7/21/2005	7/1/2028	30,000,000	1,965,000	28,035,000
	3.00 - 5.25	7/16/2008	7/1/2033	46,096,272	345,000	45,751,272
TOTAL				122,829,784	12,505,000	110,324,784
RIALTO UNIFIED	5.00 - 6.24	6/1/2000	6/1/2025	19,995,039	9,975,000	10,020,039
	3.50 - 6.00	2/4/2003	8/1/2027	20,000,000	3,090,000	16,910,000
	3.00 - 5.125	5/19/2004	8/1/2028	20,000,000	2,305,000	17,695,000
TOTAL				59,995,039	15,370,000	44,625,039
RIM OF THE WORLD UNIFIED	2.50 - 6.92	6/24/2009	8/1/2033	7,600,005	-	7,600,005
TOTAL				7,600,005	-	7,600,005
SAN BERNARDINO CITY UNIFIED	4.00 - 5.875	9/1/1999	8/1/2014	7,300,000	5,313,000	1,987,000
	2.50 - 5.47	5/14/2003	8/1/2027	15,000,000	7,220,000	7,780,000
	2.00 - 5.00	9/29/2004	8/1/2024	37,055,000	3,910,000	33,145,000
	2.00 - 8.50	9/29/2004	8/1/2029	44,999,498	8,855,000	36,144,498
	4.50 - 8.25	5/18/2006	8/1/2030	67,999,968	637,742	67,362,226
	4.00 - 12.00	3/14/2007	8/1/2031	9,997,217	1,170,773	8,826,444
TOTAL				182,351,683	27,106,515	155,245,168
TRONA UNIFIED	5.30 - 8.00	7/1/1999	8/1/2024	900,000	215,000	685,000
TOTAL				900,000	215,000	685,000

**BONDED INDEBTEDNESS
GENERAL OBLIGATION BONDS
JUNE 30, 2010**

AGENCY	INTEREST RATE	DATE OF ISSUE	DATE OF MATURITY	TOTAL ISSUE	MATURED AS OF JUNE 30, 2010	UNMATURED AS OF JUNE 30, 2010
SCHOOL DISTRICTS (CONT)						
UNIFIED SCHOOLS						
UPLAND UNIFIED	5.00 - 8.00	9/1/2000	8/1/2025	12,000,000	3,875,000	8,125,000
	3.15 - 5.125	9/6/2001	8/1/2025	17,424,936	2,290,000	15,134,936
	2.75 - 5.25	4/27/2005	8/1/2027	7,999,670	50,000	7,949,670
	3.25 - 5.33	6/18/2008	4/1/2033	26,532,405	-	26,532,405
	5.59 - 6.65	10/8/2009	8/1/2041	11,999,981	-	11,999,981
TOTAL				75,956,992	6,215,000	69,741,992
TOTAL UNIFIED SCHOOLS				1,167,509,713	167,392,996	1,000,116,717
HIGH SCHOOL						
CHAFFEY JOINT UNION HIGH	4.00 - 5.50	8/1/1998	8/1/2008	25,000,000	25,000,000	-
	4.25 - 5.50	9/1/2000	8/1/2025	60,000,000	48,390,000	11,610,000
	3.50 - 5.375	5/9/2002	5/1/2027	43,000,000	5,650,000	37,350,000
	3.00 - 5.00	2/17/2005	8/1/2023	50,000,000	1,560,000	48,440,000
TOTAL				178,000,000	80,600,000	97,400,000
VICTOR VALLEY UNION HIGH	4.60 - 5.10	4/1/1999	8/1/2020	30,158,731	11,535,045	18,623,686
	2.00 - 12.00	10/7/2009	8/1/2034	69,999,600	-	69,999,600
TOTAL				100,158,331	11,535,045	88,623,286
TOTAL HIGH SCHOOL				278,158,331	92,135,045	186,023,286
COMMUNITY COLLEGES						
CHAFFEY COMMUNITY COLLEGE	3.00 - 5.25	7/9/2002	7/1/2027	47,565,000	41,130,000	6,435,000
	3.00 - 5.00	6/7/2005	6/1/2011	26,280,000	25,385,000	895,000
	3.00 - 5.00	6/7/2005	6/1/2030	75,000,000	6,010,000	68,990,000
	3.99 - 5.00	6/26/2007	6/1/2032	79,999,966	928,439	79,071,527
TOTAL				228,844,966	73,453,439	155,391,527
COPPER MOUNTAIN COMMUNITY COLLEGE	3.55 - 6.50	7/7/2005	8/1/2029	6,600,000	615,000	5,985,000
	4.375 - 12.00	7/5/2007	8/1/2031	8,120,000	-	8,120,000
	3.15 - 4.90	5/8/2008	8/1/2033	4,999,587	8,664	4,990,923
TOTAL				19,719,587	623,664	19,095,923
SAN BERNARDINO COMMUNITY COLLEGE	2.00 - 5.00	5/1/2003	8/1/2013	50,000,000	46,295,000	3,705,000
	2.25 - 5.25	2/26/2004	8/1/2014	20,000,000	18,530,000	1,470,000
	3.00 - 5.14	4/7/2005	8/1/2023	56,562,551	6,130,000	50,432,551
	4.25 - 5.00	9/13/2006	8/1/2031	100,000,000	-	100,000,000
	3.75 - 6.50	12/30/2008	8/1/2033	140,000,000	-	140,000,000
	6.02 - 10.00	6/18/2009	8/1/2033	4,999,797	-	4,999,797
	6.375 - 11.50	6/18/2009	8/1/2048	73,102,390	-	73,102,390
	7.43 - 7.63	6/18/2009	8/1/2044	45,210,000	-	45,210,000
	7.63	6/18/2009	8/1/2033	15,000,000	-	15,000,000
TOTAL				504,874,738	70,955,000	433,919,738
VICTOR VALLEY COMMUNITY COLLEGE	3.00 - 11.50	5/21/2009	8/1/2031	54,004,963	-	54,004,963
	6.67	5/21/2009	8/1/2033	12,000,000	-	12,000,000
	6.00 - 11.50	6/30/2009	6/1/2049	70,017,065	-	70,017,065
TOTAL				136,022,028	-	136,022,028
TOTAL COMMUNITY COLLEGES				889,461,319	145,032,103	744,429,216
TOTAL SCHOOL DISTRICTS				2,600,093,913	472,938,593	2,127,155,320
GRAND TOTAL BONDS				2,603,714,413	475,123,093	2,128,591,320

VALUATIONS AND TAX RATES OF SAN BERNARDINO COUNTY

Year	Total Valuation	Tax Rate	Year	Total Valuation	Tax Rate
1899	\$ 15,931,529	1.9000	1936	\$ 133,443,060	1.2400
1900	15,975,127	1.8500	1937	38,031,695	1.5000
1901	16,416,149	2.0000	1938	136,371,815	1.3950
1902	18,687,923	2.0000	1939	140,398,545	1.5500
1903	21,392,228	2.1000	1940	142,938,568	1.8000
1904	20,731,822	2.4000	1941	146,119,035	1.6150
1905	21,575,691	2.3000	1942	152,035,650	1.7000
1906	25,645,830	2.2000	1943	165,987,285	1.4000
1907	30,410,675	1.9000	1944	174,056,755	1.5500
1908	33,035,125	2.2000	1945	180,191,930	1.6600
1909	45,379,872	1.6000	1946	189,370,790	2.1000
1910	49,899,287	1.5500	1947	237,815,150	1.8500
1911	35,248,331	2.4500	1948	257,185,150	1.8500
1912	58,285,281	1.9500	1949	269,438,790	1.8500
1913	60,176,743	1.6850	1950	284,334,200	2.1000
1914	63,345,032	1.4500	1951	309,638,250	1.9200
1915	66,239,493	1.7500	1952	344,033,200	1.8800
1916	67,958,129	2.1400	1953	385,646,720	1.8800
1917	69,389,372	1.9600	1954	412,790,290	1.8600
1918	73,718,975	1.8050	1955	576,422,360	1.4500
1919	77,254,734	2.1500	1956	599,144,100	1.3800
1920	81,750,985	2.6500	1957	699,161,950	1.4800
1921	89,515,079	2.4570	1958	749,272,630	1.4800
1922	93,431,211	3.0500	1959	823,539,840	1.7100
1923	99,303,873	3.0000	1960	881,799,090	1.7100
1924	108,604,210	2.7500	1961	937,233,760	1.7100
1925	114,022,928	2.8200	1962	978,872,590	1.8800
1926	115,823,907	2.8300	1963	1,051,768,520	1.8350
1927	119,886,794	3.0700	1964	1,154,168,980	1.9120
1928	122,554,661	2.8300	1965	1,250,406,000	1.9920
1929	126,347,281	2.6300	1966	1,330,503,430	2.1150
1930	130,963,055	2.5300	1967	1,423,084,930	2.1390
1931	129,427,474	3.0100	1968	1,491,988,750	2.4695
1932	127,809,620	2.9400	1969	1,493,706,600	2.5819
1933	101,829,289	1.8200	1970	1,581,887,757	2.8737
1934	104,956,783	1.9100	1971	1,803,417,240	3.0072
1935	133,620,025	0.9900	1972	1,941,122,320	3.0051

VALUATIONS AND TAX RATES OF SAN BERNARDINO COUNTY

Year	Total Valuation	Tax Rate	Year	Total Valuation	Tax Rate
1973	\$ 2,082,793,790	3.0034	1992	\$ 59,579,712,503	1.0000
1974	2,232,742,885	3.0034	1993	61,173,839,092	1.0000
1975	2,358,744,782	3.0034	1994	60,355,217,061	1.0000
1976	2,558,840,730	3.0034	1995	60,831,219,538	1.0000
1977	3,012,968,950	2.6832	1996	61,444,383,381	1.0000
1978	3,372,596,710	*4.0000	1997	62,400,548,462	1.0000
1979	3,984,932,048	4.0000	1998	63,512,210,419	1.0000
1980	4,435,762,108	4.0000	1999	65,045,981,078	1.0000
1981	** 20,367,692,684	1.0000	2000	67,131,838,207	1.0000
1982	22,522,111,967	1.0000	2001	70,784,914,527	1.0000
1983	24,264,666,284	1.0000	2002	75,104,533,625	1.0000
1984	26,372,342,382	1.0000	2003	80,566,201,233	1.0000
1985	29,006,691,213	1.0000	2004	87,616,984,732	1.0000
1986	31,969,645,047	1.0000	2005	97,972,622,445	1.0000
1987	35,748,611,616	1.0000	2006	111,952,023,250	1.0000
1988	*** 39,797,332,424	1.0000	2007	125,854,109,796	1.0000
1989	44,696,019,061	1.0000	2008	126,056,503,449	1.0000
1990	51,118,580,264	1.0000	2009	118,540,059,410	1.0000
1991	55,986,732,223	1.0000	2010	113,934,641,001	1.0000

* General Tax Levy - All agencies beginning in 1978 do not include bonded indebtedness.

** Property assessed at market value beginning 1981 - Prior to 1981, property assessed at 25% of market

*** Includes Unitary net assessed value beginning 1988.

SPECIAL ASSESSMENT CONTACT LIST

<u>AGENCY</u>	<u>ACCOUNT</u>	<u>ACCOUNT NAME</u>	<u>PHONE NUMBER</u>
AE01	SL01	CO LAND USE-EHS	(909)387-4655
AE01	SL02	CO LAND USE-VACANT	(909)387-4655
AE01	SP01	NUISANCE ABATEMENT	(909)387-4113
AE01	SP02	CO VECTOR CONTROL	(909)387-4655
AE01	SP03	CO VECTOR CONTROL	(909)387-4655
AE01	SP04	CO VECTOR CONTROL	(909)387-4655
AE01	SP05	CO VECTOR CONTROL	(909)387-4655
AE01	SP06	CO VECTOR CONTROL	(909)387-4655
AE01	SP07	CO VECTOR CONTROL	(909)387-4655
AE01	SP08	CO VECTOR CONTROL	(909)387-4655
AE01	SP09	CO VECTOR CONTROL	(909)387-4655
AE01	SP10	CO VECTOR CONTROL	(909)387-4655
AE01	SP11	CO VECTOR CONTROL	(909)387-4655
AE01	SP12	CO VECTOR CONTROL	(909)387-4655
AE01	SP13	CO VECTOR CONTROL	(909)387-4655
AE01	SP16	CO VECTOR CONTROL	(909)387-4655
AE01	SP20	CO VECTOR CONTROL	(909)387-4655
AE01	SP38	CO VECTOR CONTROL	(909)387-4655
AE01	SP45	VEHICLE ABATEMENT	(909)387-4113
AG01	SP01	LAND USE SVCS/FIRE HAZARD	(909)387-4123
AR01	SL01	CO LAND USE - SWMD	(800)722-8004
AR01	SL02	CO LAND USE FEES - SWM	(800)722-8004
AR01	SP01	DELINQ. HAULER FEE LIENS	(800)722-8004
AS01	SP01	ASSESSOR COS PENALTY	(909)387-8307
AS01	SP02	SEPARATE ASSESSMENT FEE	(909)387-0165
AY01	SP01	CO OF SAN BDNO DEMO	(909)387-4044
BC01	SP01	DEMOLITION-ECD REVOLVING	(909)387-4113
BF09	TT01	BLED SOE CREEK AD 85-2	(909)387-8176
CC02	SP01	ANNUAL SOLID WASTE CHARGE	(760)246-2300
CC02	SP02	ADELANTO STREET IMPRVMENTS	(760)246-2300
CC02	SP03	ADELANTO FIRE SUPPRESSION	(760)246-2300
CC02	SP04	ADELANTO HZRD ABATEMENT	(760)246-2300
CC02	SP05	DELINQUENT RUBBISH	(760)246-2300
CC02	SP06	ADELANTO NUISANCE ABATEMENT	(760)246-2300
CC02	SP07	DEL FIRE & POLICE BENEFIT	(760)246-2300
CC02	SP08	DEL APT/HOTEL INSPECT.FEE	(760)246-2300
CC02	SP09	DELINQUENT WATER FEES	(760)246-2300
CC02	SP10	STREETLIGHT MAINT AD 01	(866)807-6864
CC02	SP11	LANDSCAPE MAINT AD 01	(866)807-6864
CC02	SP12	ADELANTO TRASH/RECYCLING	(760)245-8607
CC02	SS01	ADELANTO SEWER STDBY	(866)807-6864
CC02	SU01	ADELANTO DELINQ SEWER FEE	(760)246-2300
CC02	SW01	ADELANTO WATER STDBY	(866)807-6864
CC02	TT01	ADELANTO ASMT DIST 1A	(866)807-6864
CC03	SP01	APPLE VALLEY L&L DIST 1	(760)240-7000
CC03	SP02	APPLE VALLEY-UTILITY ASST	(760)245-8607
CC03	SP03	APPLE VLLY NUISANCE ABATE	(760)240-7000
CC03	SP04	AV BUSINESS IMP DISTRICT	(760)240-7000
CC03	SP05	AV DELINQ. ANIMAL CONTROL	(760)240-7000
CC03	TS01	APPLE VALLEY TWN A.D. 2B	(866)807-6864
CC03	TW04	APPLE VALLEY TWN A.D. #3	(866)807-6864
CC03	TW05	APPLE VALLEY CWD 98-1	(866)807-6864
CC04	SP01	BARSTOW ADMIN. CITATION	(760)256-3531
CC04	SP02	NUISANCE ABATEMENT	(760)255-5119
CC04	SP03	BARSTOW DELINQ COLL FEES	(760)256-3531
CC04	SP04	BARSTOW STR LIGHT DIST #1	(760)255-5117
CC04	SP05	BARSTOW STREET AND CURB	(760)256-3531
CC04	SP06	BARSTOW FLOOD CNTRL DIST	(760)255-5117

SPECIAL ASSESSMENT CONTACT LIST

AGENCY	ACCOUNT	ACCOUNT NAME	PHONE NUMBER
CC04	SP07	BARSTOW LDSCP MNT DIST #1	(760)255-5117
CC04	SP08	BARSTOW ABATEMENT	(760)256-3531
CC04	SP09	BARSTOW STR. MNT DIST #1	(760)255-5117
CC04	TS01	BARSTOW-IMP BOND 77-1	(760)256-3531
CC04	TS02	BARSTOW-IMP BOND 81-1	(760)256-3531
CC04	TS03	BARSTOW-IMP BOND 83-1	(760)256-3531
CC04	TS04	BARSTOW-IMP BOND 91-1	(800)676-7516
CC06	SP01	B BEAR LK HAZARD ABATE	(909)866-5831
CC06	SP02	B BEAR LK MAINT DIST 1-92	(909)866-5831
CC06	SP03	B BEAR LK REFUSE ASSMENTS	(909)866-5831
CC06	SS01	B BEAR LK-SWR STDBY	(909)866-5831
CC06	SU02	B BEAR LK-SEWER SVCS	(909)866-5831
CC06	SU03	B BEAR LK-REFUSE	(909)866-5831
CC06	SW01	B BEAR LK-WTR STDBY	(909)866-5050
CC06	TS01	B BEAR LK SEWER BOND 14	(800)755-6864
CC06	TS02	B BEAR LK SEWER BOND 15	(800)755-6864
CC06	TS03	B BEAR LK SEWER BOND 16	(800)755-6864
CC06	TS04	B BEAR LK ASMT DIST 20	(866)807-6864
CC06	TT01	B BEAR ST IMP 18-84	(800)755-6864
CC06	TT02	B BEAR ST IMP 18-85	(800)755-6864
CC06	TT03	B BEAR ASMT DIST.19	(800)755-6864
CC06	TT04	B BEAR ST IMP 23-91	(866)807-6864
CC06	TT05	B BEAR ST IMP 23-92	(866)807-6864
CC06	TT06	B BEAR CSD A.D. 2002-01	(800)755-6864
CC08	SP01	CHINO-LANDSCAPE 75-1	(800)439-6553
CC08	SP02	CHINO-LANDSCAPE 75-2	(800)439-6553
CC08	SP03	CHINO-LANDSCAPE 76-1	(800)439-6553
CC08	SP04	CHINO-LANDSCAPE 76-2	(800)439-6553
CC08	SP05	CHINO STORM DRAIN MAINT	(800)439-6553
CC08	SP06	CHINO 83-2 LNDSCP/LTNG	(800)439-6553
CC08	SP07	CHINO CITY WEED ABATEMENT	(800)439-6553
CC08	SP08	CHINO CITY RE A.D. 99-1R	(800)439-6553
CC08	SP09	CHINO CITY DEMOLITION	(800)439-6553
CC08	SP10	CHINO-LMD 2002-1	(800)439-6553
CC08	TT01	CHINO CITY A.D. #89-1	(800)439-6553
CC09	SP01	CHINO HILLS LANDSC.-LT.1A	(866)807-6864
CC09	SP02	CHINO HILLS LAND-LT CH-1	(866)807-6864
CC09	SP04	CHINO HILLS LAND-LT 1D	(866)807-6864
CC09	SP08	CHINO HILLS LAND-LT 1I	(866)807-6864
CC09	SP09	CHINO HILLS LANDSC.-LT.2A	(866)807-6864
CC09	SP10	CHINO HILLS LANDSC.-LT.1H	(866)807-6864
CC09	SP13	CHINO HILLS LANDSC.-LT.1M	(866)807-6864
CC09	SP14	CHINO HILLS LANDSC.-LT.1N	(866)807-6864
CC09	SP15	CHINO HILLS LANDSC.-LT.1P	(866)807-6864
CC09	SP17	CHINO HILLS LANDSC.-LT.1C	(866)807-6864
CC09	SP18	CHINO HILLS LANDSC.-LT.1K	(866)807-6864
CC09	SP20	CHINO HILLS STREET SWEEP	(866)807-6864
CC09	SP21	CHINO HILLS LANDSC.-LT.1T	(866)807-6864
CC09	SP22	CHINO HILLS LANDS.-LT.1UD	(866)807-6864
CC09	SP23	CHINO HILLS LOS SERRANOS	(866)807-6864
CC09	SP24	CHINO HILLS VELLANO LLMD	(866)807-6864
CC09	SP25	CHNO HILLS SP MAINT AREA 1	(866)807-6864
CC09	SP26	CHNO HILLS SP MAINT AREA 2	(866)807-6864
CC09	SR01	CHINO HILLS ROAD IMP DIST	(866)807-6864
CC09	TT01	CHINO HILLS RE A.D.10-1	(866)807-6864
CC09	TT02	CHINO HILLS A.D. 86-1A	(866)807-6864
CC09	TT03	CHINO HILLS A.D. 87-1	(866)807-6864
CC09	TT04	CHINO HILLS A.D. 86-1B	(866)807-6864

SPECIAL ASSESSMENT CONTACT LIST

<u>AGENCY</u>	<u>ACCOUNT</u>	<u>ACCOUNT NAME</u>	<u>PHONE NUMBER</u>
CC09	TT05	CHINO HILLS A.D. 94	(866)807-6864
CC10	DA01	COLTON CITY-DEBT SVC	(909)370-5036
CC10	SP01	COLTON WEED ABATEMENT	(909)370-5100
CC10	SP02	COLTON - DEMOLITION	(909)370-5034
CC10	SP03	COLTON LNDSCP/LGHTG	(866)807-6864
CC10	SP05	COLTON IMPRVMT DIST A	(909)370-6131
CC10	SP06	COLTON -'G'ST.ASSMT.	(909)370-5034
CC10	SP07	COLTON-REDLANDS AVE. ASMT	(909)370-5034
CC10	SP08	COLTON-FAIRWAY AVE. ASMT	(909)370-5034
CC10	SP09	COLTON STORMWATER FEE	(866)807-6864
CC10	SP10	COLTON NUISANCE ABATEMENT	(909)370-5114
CC10	SP11	COLTON LNDSCP/LGHTG #2	(866)807-6864
CC10	TT04	COLTON-ASMT DIST 79-1	(800)676-7516
CC10	TT05	COLTON RE-ASSMT DIST 00-1	(800)676-7516
CC12	SP01	FONTANA - STREET & CURB	(909)350-7669
CC12	SP02	FONTANA - SEWER MAINT	(909)350-7669
CC12	SP03	FONTANA LANDSCAPE 1	(800)676-7516
CC12	SP04	FONTANA - WEED ABATEMENT	(909)350-7683
CC12	SP06	FONTANA - TRASH	(909)429-4200
CC12	SP07	FONTANA LANDSCAPE 2	(800)676-7516
CC12	SP09	HUNTER'S RIDGE LTG #3	(800)676-7516
CC12	SP10	FONTANA - EMPIRE LTG #3	(800)676-7516
CC12	SP11	FONT.LANDSCAPE#3 EMP.CENT	(800)676-7516
CC12	SP12	HUNTER'S RIDGE LNDSCP #3	(800)676-7516
CC12	SP13	DELINQUENT WATER CHARGES	(909)350-7670
CC12	SP14	PRESLEY EST SWR IMP LEVY	(909)350-6798
CC12	SU01	FONTANA - SEWER FEES	(909)350-7670
CC12	TT01	FONTANA GATEWAY A.D. 89-1	(800)676-7516
CC14	SP01	GRND TERRACE CODE ENFORCE	(909)824-6621
CC14	SP02	GRND TERRACE DEL SEWER	(909)824-6621
CC14	SP03	GRND TRRRACE LNSCP/LGHT 89	(909)824-6621
CC14	SP04	GRND TERRACE DEL TRASH	(909)889-1969
CC15	SP01	HIGHLAND LNDSCP MAINT #1	(909)864-6861
CC15	SP02	HIGHLAND ST LIGHT DIST #1	(909)864-6861
CC15	SP03	HIGHLAND COMM TRAIL DIST1	(909)864-6861
CC15	SP04	HIGHLAND PK. MAINT DIST#1	(909)864-6861
CC15	SP05	HIGHLAND DELQ REFUSE	(909)864-8732
CC15	SP06	HIGHLAND LANDSCAPE & LGHT	(800)676-7516
CC15	SP07	HIGHLND STREET & DRAINAGE	(800)676-7516
CC15	SP08	HIGHLAND NUISANCE ABAT.	(909)864-6861
CC15	SP09	HIGHLAND PARAMEDIC TAX	(909)884-4100
CC15	SP10	HIGHLAND DELQ REFUSE	(909)864-8732
CC16	SP01	LOMA LINDA - WEED ABATE	(909)799-2859
CC16	SP02	LOMA LINDA LANDSCAPE 1	(866)807-6864
CC16	SP03	LOMA LINDA STREET LT 1	(866)807-6864
CC16	SP04	LOMA LINDA NUISANCE ABATE	(909)799-2860
CC17	SP01	POLICE PARTY RESPONSE PRG	(760)947-1216
CC17	SP02	HESPERIA CODE ENFORCEMENT	(760)947-1711
CC17	SP03	HESPERIA ANIMAL CONTROL	(760)947-1715
CC17	TT01	HESPERIA A.D. 91-1	(800)676-7516
CC18	SP02	MONTCLAIR SWR MAINT/AVAIL	(909)625-9446
CC18	SP03	MONTCLAIR TRASH/SEWER	(909)625-9411
CC18	SP05	MONTCLAIR-WEED ABATEMENT	(909)626-1217
CC20	SP01	NEEDLES CITY DEMOLITION	(760)326-3805
CC20	SP02	NEEDLES RUBBISH ABATEMNT	(760)326-3805
CC22	SP02	ONTARIO PARKWAY DIST 1	(909)395-2124
CC22	SP03	ONTARIO PARKWAY DIST 2	(909)395-2124
CC22	SP04	ONTARIO PARKWAY DIST 3	(909)395-2124

SPECIAL ASSESSMENT CONTACT LIST

AGENCY	ACCOUNT	ACCOUNT NAME	PHONE NUMBER
CC22	SP06	ONTARIO STREET LIGHTING 1	(909)395-2124
CC22	SP10	ONTARIO NUISANCE ABTMT	(909)395-2007
CC22	SP11	ONTARIO STREET LGHTNG 2	(909)395-2124
CC22	SP12	ONTARIO PARKWAY DIST 4	(909)395-2124
CC22	TT01	ONTARIO IMP BOND 94	(909)395-2124
CC22	TT02	ONTARIO IMP BOND 97A	(909)395-2124
CC22	TT03	ONTARIO IMP BOND 97B	(909)395-2124
CC22	TT04	ONTARIO IMP BOND 100A	(909)395-2124
CC22	TT05	ONTARIO IMP BOND 100B	(909)395-2124
CC22	TT06	ONTARIO IMP BOND 104	(909)395-2124
CC22	TT07	ONTARIO IMP BOND 105	(909)395-2124
CC22	TT08	ONTARIO ASMT DIST 103	(909)395-2124
CC22	TT09	ONTARIO ASMT DIST 107	(909)395-2124
CC22	TT10	ONTARIO IMP BOND 100C	(909)395-2124
CC22	TT11	ONTARIO IMP BOND 97B(R)	(909)395-2124
CC22	TT12	ONTARIO IMP BOND 100B(R)	(909)395-2124
CC22	TT13	ONTARIO IMP BOND 105(R)	(909)395-2124
CC22	TT14	ONTARIO IMP BOND 106	(909)395-2124
CC22	TT15	ONTARIO IMP BOND 108	(909)395-2124
CC24	SP01	RANCHO LANDSCAPE DIST #1	(909)477-2700
CC24	SP02	RANCHO LANDSCAPE DIST #2	(909)477-2700
CC24	SP03	RANCHO LIGHTING DIST #1	(909)477-2700
CC24	SP04	RANCHO LIGHTING DIST #2	(909)477-2700
CC24	SP05	RANCHO LIGHTING DIST #3	(909)477-2700
CC24	SP06	RANCHO LANDSCAPE DIST #4	(909)477-2700
CC24	SP07	RANCHO LANDSCAPE DIST #5	(909)477-2700
CC24	SP08	RANCHO LIGHTING DIST #4	(909)477-2700
CC24	SP09	RANCHO LANDSCAPE DIST #3A	(909)477-2700
CC24	SP10	RANCHO LIGHTING DIST #5	(909)477-2700
CC24	SP11	RANCHO LIGHTING DIST #6	(909)477-2700
CC24	SP12	RANCHO LIGHTING DIST #7	(909)477-2700
CC24	SP13	RANCHO LIGHTING DIST #8	(909)477-2700
CC24	SP14	RANCHO LANDSCAPE DIST #3B	(909)477-2700
CC24	SP15	RANCHO LANDSCAPE DIST #4R	(909)477-2700
CC24	SP16	RANCHO LANDSCAPE DIST #6R	(909)477-2700
CC24	SP20	RANCHO LANDSCAPE DIST #6	(909)477-2700
CC24	SP21	RANCHO LANDSCAPE DIST #7	(909)477-2700
CC24	SP22	RANCHO LANDSCAPE DIST #8	(909)477-2700
CC24	SP23	RANCHO ASMT DIST 91-2	(909)477-2700
CC24	SP24	RANCHO LANDSCAPE DIST #9	(909)477-2700
CC24	SP25	RANCHO LANDSCAPE DIST #10	(909)477-2700
CC24	TT02	RANCHO ASMT DIST 85-PD	(909)477-2700
CC24	TT03	RANCHO ASMT DIST 84-2	(909)477-2700
CC24	TT04	RANCHO BOND 82-1R	(909)477-2700
CC24	TT05	RANCHO ASMT DIST 86-2	(909)477-2700
CC24	TT06	RANCHO ASMT DIST 89-1	(909)477-2700
CC24	TT07	RANCHO ASMT DIST 93-1	(909)477-2700
CC24	TT08	RANCHO ASMT DIST 99-1	(909)477-2700
CC26	DA01	REDLANDS CITY DEBT SVC	(909)798-7541
CC26	DA02	REDLANDS CITY MEAS."O"DS	(909)798-7541
CC26	SP01	REDLANDS WEED ABATEMENT	(909)798-7601
CC26	SP02	REDLANDS PARAMEDIC SVC	(909)798-7600
CC26	SP06	REDLANDS LIGHTING DIST #1	(909)798-7698
CC26	SP07	REDLANDS DELQ UTILITY SVC	(909)798-7516
CC26	SP11	REDLANDS LANDSCAPE DIST 1	(909)798-7698
CC28	SP01	RIALTO WEED ABATEMENT	(909)820-2691
CC28	SP02	RIALTO LANDSCAPE DIST #1	(866)807-6864
CC28	SP03	RIALTO LIGHTING DIST #1	(866)807-6864

SPECIAL ASSESSMENT CONTACT LIST

AGENCY	ACCOUNT	ACCOUNT NAME	PHONE NUMBER
CC28	SP06	RIALTO NUISANCE ABATEMENT	(909)820-2636
CC28	SP07	RIALTO DLQ UTILITY	(909)820-2663
CC28	SP08	RIALTO DLQ BUS LICENSE	(909)820-2663
CC28	SP09	RIALTO DELINQUENT REFUSE	(951)786-0639
CC28	SP10	DOWNTOWN BUSINESS DIST	(909)875-0440
CC28	SP11	LNDSCAPE & LGHTNG DIST #2	(866)807-6864
CC28	SU01	RIALTO DELINQ SEWER USER	(909)421-7242
CC28	SU02	SEWER UTILITY BILLING	(866)807-6864
CC28	TS02	RIALTO SWR ASMT DIST 1-87	(800)755-6864
CC28	TT01	RIALTO ASMT DIST 1-89	(800)755-6864
CC30	DA02	SOUTH SB WATER DEBT SVC	(909)384-5184
CC30	SL01	S B CITY LMAD 1057	(909)384-5026
CC30	SL02	S B CITY LMAD 1059	(909)384-5026
CC30	SL03	S B CITY LMAD 1063	(909)384-5026
CC30	SL04	S B CITY LMAD 1064	(909)384-5026
CC30	SL05	S B CITY LMAD 1065	(909)384-5026
CC30	SL06	S B CITY LMAD 1058	(909)384-5026
CC30	SL07	S B CITY LMAD 1062	(909)384-5026
CC30	SP01	CENTRAL CITY PARKING 1	(909)384-5026
CC30	SP02	CENTRAL CITY PARKING 2	(909)384-5026
CC30	SP03	S B CITY WEED ABATEMENT	(909)384-5100
CC30	SP04	S B CITY A.D. 1022 ZONE 1	(909)384-5026
CC30	SP05	S B CITY A.D. 1022 ZONE 2	(909)384-5026
CC30	SP06	S B CITY ASMT 953	(909)384-5026
CC30	SP07	S B CITY HAZARD ABATEMENT	(909)384-5098
CC30	SP08	S B CITY A.D. 1022 ZONE 3	(909)384-5026
CC30	SP09	S B CITY A.D. 1033	(909)384-5026
CC30	SP10	S B CITY A.D. 1039	(909)384-5026
CC30	SP11	S B CITY A.D. 1040	(909)384-5026
CC30	SP12	S B CITY A.D. 1042	(909)384-5026
CC30	SP13	S B CITY ASMT 956	(909)384-5026
CC30	SP14	S B CITY ASMT 962	(909)384-5026
CC30	SP15	S B CITY ASMT 963	(909)384-5026
CC30	SP16	S B CITY ASMT 965	(909)384-5111
CC30	SP17	S B CITY ASMT 968	(909)384-5026
CC30	SP18	S B CITY VEHICLE ABATE	(909)384-5111
CC30	SP19	S B CITY ASMT 966	(909)384-5111
CC30	SP20	S B CITY A.D. 1046	(909)384-5026
CC30	SP21	S B CITY ASMT 951-1	(909)384-5026
CC30	SP22	S B CITY ASMT 951-2	(909)384-5026
CC30	SP23	S B CITY ASMT 952-1	(909)384-5026
CC30	SP24	S B CITY ASMT 952-2	(909)384-5026
CC30	SP25	S B CITY ASMT 952-3	(909)384-5026
CC30	SP26	S B CITY A.D. 1043 ZONE 1	(909)384-5026
CC30	SP27	S B CITY A.D. 1043 ZONE 2	(909)384-5026
CC30	SP28	S B CITY ASMT 959-1	(909)384-5026
CC30	SP29	AUTO CENTER PBID	(909)384-5026
CC30	SP30	S B CITY ASMT 969	(909)384-5026
CC30	SP31	S B CITY DELQ BUS LICENSE	(909)384-5150
CC30	SP32	S B CITY ASMT 974	(909)384-5026
CC30	SP33	S B CITY ASMT 976	(909)384-5026
CC30	SP34	S B CITY ASMT 975	(909)384-5026
CC30	SP35	S B CITY ASMT 981	(909)384-5026
CC30	SP36	S B CITY ASMT 982	(909)384-5026
CC30	SP40	S B CITY ASMT 971	(909)384-5111
CC30	SP41	S B CITY ASMT 973	(909)384-5111
CC30	SP42	S B CITY ASMT 986	(909)384-5026
CC30	SP43	S B CITY ASMT 952 ZN 2A	(909)384-5026

SPECIAL ASSESSMENT CONTACT LIST

AGENCY	ACCOUNT	ACCOUNT NAME	PHONE NUMBER
CC30	SP44	S B CITY A.D. 1041	(909)384-5026
CC30	SP45	S B CITY ASMT 989	(909)384-5026
CC30	SP46	S B CITY ASMT 990	(909)384-5026
CC30	SP47	S B CITY ASMT 991	(909)384-5026
CC30	SP48	S B CITY ASMT 990 ZN 2	(909)384-5026
CC30	SP49	SPECIAL TAX AREA 2006-1	(909)384-5026
CC30	SP50	S B CITY ASMT 994	(909)384-5111
CC30	SP51	S B CITY A.D. 1045	(909)384-5026
CC30	SP52	S B CITY A.D. 1047	(909)384-5026
CC30	SP53	S B CITY ASMT 997	(909)384-5026
CC30	SP54	S B CITY A.D. 1048	(909)384-5026
CC30	SP55	S B CITY A.D. 1049	(909)384-5026
CC30	SP56	S B CITY A.D. 1050	(909)384-5026
CC30	SP57	S B CITY A.D. 1052	(909)384-5026
CC30	SP58	S B CITY A.D. 1053	(909)384-5026
CC30	SP59	S B CITY A.D. 1054	(909)384-5026
CC30	SP60	S B CITY A.D. 1060	(909)384-5026
CC30	SP61	S B CITY A.D. 1061	(909)384-5026
CC30	SP62	S B CITY A.D. 1051	(909)384-5026
CC30	SP63	S B CITY A.D. 1055	(909)384-5026
CC30	SP69	S B CITY ASMT 1005	(909)384-5026
CC30	SP70	S B CITY ASMT 970	(909)384-5026
CC30	SP71	S B CITY ASMT 1004	(909)384-5026
CC30	SP72	S B CITY ASMT 993	(909)384-5026
CC30	SP73	S B CITY ASMT 1001	(909)384-5026
CC30	SP74	S B CITY ASMT 1002	(909)384-5026
CC30	SP75	UNDERGROUND UTILITY #19	(909)384-5111
CC30	SP76	S B CITY ASMT 1990-03	(909)384-5111
CC30	SP77	S B CITY ASMT 1012	(909)384-5026
CC30	SP78	S B CITY ASMT 1991-02	(909)384-5111
CC30	SP79	S B CITY ASMT 1007	(909)384-5026
CC30	SP80	S B CITY ASMT 1995-01	(909)384-5111
CC30	SP81	S B CITY ASMT 1016	(909)384-5026
CC30	SP82	S B CITY ASMT 1017	(909)384-5026
CC30	SP83	S B CITY ASMT 1019	(909)384-5026
CC30	SP84	S B CITY ASMT 1023	(909)384-5026
CC30	SP85	S B CITY ASMT 1020	(909)384-5026
CC30	SP86	S B CITY ASMT 1024	(909)384-5026
CC30	SP87	S B CITY ASMT 1025	(909)384-5026
CC30	SP88	S B CITY ASMT 1018	(909)384-5026
CC30	SP89	S B CITY ASMT 1027	(909)384-5026
CC30	SP90	S B CITY ASMT 1028	(909)384-5026
CC30	SP91	S B CITY ASMT 1029	(909)384-5026
CC30	SP92	S B CITY ASMT 1031	(909)384-5026
CC30	SP93	S B CITY A.D. 1030	(909)384-5026
CC30	SP94	S B CITY A.D. 1032	(909)384-5026
CC30	SP95	S B CITY A.D.1035 ZONE 1	(909)384-5026
CC30	SP96	S B CITY A.D.1035 ZONE 2	(909)384-5026
CC30	SP97	S B CITY A.D. 1036	(909)384-5026
CC30	SP98	S B CITY A.D. 1037	(909)384-5026
CC30	SP99	S B CITY A.D. 1038	(909)384-5026
CC30	TT01	S B CITY BOND 5861	(866)807-6864
CC30	TT02	S B CITY DIST 961 BOND	(866)807-6864
CC30	TT03	S B CITY DIST 977A BOND	(866)807-6864
CC30	TT04	S B CITY DIST 985 BOND	(866)807-6864
CC30	TT05	S B CITY DIST 977B BOND	(866)807-6864
CC30	TT06	S B CITY DIST 987 BOND	(866)807-6864
CC30	TT07	S B CITY DIST 1003 BOND	(866)807-6864

SPECIAL ASSESSMENT CONTACT LIST

AGENCY	ACCOUNT	ACCOUNT NAME	PHONE NUMBER
CC30	TT08	S B CITY DIST 1015 BOND	(866)807-6864
CC31	SP03	29 PALMS NUISANCE ABATE	(760)367-6799
CC31	SP04	29 PALMS WASTE DISPOSAL	(760)365-2015
CC31	SP05	29 PALMS A.D. 1	(760)367-6799
CC31	SP06	HISTORIC PLAZA MAINT DIST	(760)367-6799
CC32	SP01	UPLAND WEED ABATEMENT	(909)931-4114
CC32	SP09	UPLAND STORM DRAIN 81-1	(909)931-4162
CC32	SP14	UPLAND 23RD ST ASMT	(909)931-4162
CC32	SP17	UPLAND LANDSCAPE 84-1	(909)931-4153
CC32	SP20	UPLAND HERVEY/DRAKE SEWER	(909)931-4162
CC32	SP21	UPLAND HUNTINGTON SEWER	(909)931-4162
CC32	SP22	UPLAND THIRD PLACE SEWER	(909)931-4162
CC32	SP23	UPLAND 9TH ST ASMT	(909)931-4162
CC32	SP24	UPLAND VEHICLE ABATEMENT	(909)931-5084
CC32	TT02	UPLAND AD-87-1 (7TH & MT)	(909)931-4162
CC34	SP03	VICTORVILLE SW TRUNK SWR	(760)955-5060
CC34	SP04	VICTORVILLE LA BRISA SWR	(760)955-6355
CC34	SP06	VICTORVILLE STREET LIGHT	(760)955-5157
CC34	SP07	VICTORVILLE PALMDALE SWR	(760)955-5060
CC34	SP11	VICTORVILLE LIBERTY VILLA	(760)955-5060
CC34	SP13	VICTORVILLE LANDSCAPE #1	(760)955-5274
CC34	SP14	VICTORVILLE TRASH/SEWER	(760)955-2657
CC34	SP15	VICTORVILLE COTTONWOOD AV	(760)955-5226
CC34	SP16	VICTORVILLE A.D. 1988-1	(760)955-6475
CC34	SP17	V.V.FIRE HAZARD ABATEMENT	(760)955-5226
CC34	SP18	VICTORVILLE CODE ENFORCE	(760)955-5104
CC34	SP19	VICTORVILLE PARK DIST #1	(760)955-5257
CC34	SP20	VICTORVILLE LANDSCAPE #2	(760)955-5274
CC34	SP21	VICTORVILLE LANDSCAPE #3	(760)955-5274
CC34	SP22	VICTORVILLE UNDERGROUND	(760)955-5060
CC34	SP23	VICTORVILLE LANDSCAPE #4	(760)955-5274
CC34	SP24	V.V.FIRE HAZARD ABATE 98	(760)955-5237
CC34	SP25	V.V.FIRE HAZARD ABATE 99	(760)955-5227
CC34	SP26	VV VISTA VERDE LMAD # 5	(760)955-5274
CC34	SP27	VV LANDSCAPE MAINT DIST 6	(760)955-5274
CC34	SP28	VV DRAINAGE FACILITY AD 1	(760)955-5274
CC34	SP29	VV TALON RANCH LMAD # 7	(760)955-5274
CC34	SP30	VV DRAINAGE FACILITY AD 2	(760)955-5274
CC34	SP31	VV LMAD #8 WEST CREEK	(760)955-5274
CC34	SP32	VV DRAINAGE FACILITY AD 3	(760)955-5274
CC34	SP33	VV MAINT ASSESS. DIST 1	(760)955-5274
CC34	SP34	VICTORVILLE STREET LIGHT	(760)243-6355
CC34	SP35	VV MAINT ASSESS. DIST 2	(760)955-5274
CC34	SP36	NISQUALLI RD SIDEWALK AD	(760)243-6355
CC34	TS01	VICTORVILLE SANI BOND75-1	(760)955-5060
CC34	TS02	VICTORVILLE SANI BOND77-1	(760)955-5060
CC34	TT02	VICTORVILLE A.D. 1992-1	(760)955-5060
CC34	TT03	VICTORVILLE A.D. 1991-1	(760)955-5060
CC34	TT04	VICTORVILLE A.D. 94-1	(760)955-5060
CC35	SP01	YUCAIPA LIGHT/LANDSCAPE 1	(909)797-2489
CC35	SP02	YUCAIPA DLQ SOLID WASTE	(909)797-9125
CC35	SP03	YUCAIPA BUS. IMP DISTRICT	(909)797-2489
CC35	SP04	YUCAIPA PARAMEDIC ASMT	(909)797-1000
CC35	SP05	YUCAIPA ENERGY IND. PRGM	(909)797-2489
CC35	SU01	YUCAIPA DEL.SOLID WASTE	(909)797-2487
CC38	SP02	YUCCA VALLEY NUISANCE ABT	(760)369-6575
CC38	SP03	STREET & DRAINAGE M.D. 1	(760)369-7207
CC38	SP04	LIGHTING & LNDSKP M.D. 1	(760)369-7207

SPECIAL ASSESSMENT CONTACT LIST

AGENCY	ACCOUNT	ACCOUNT NAME	PHONE NUMBER
CC38	SP05	TM16957-SDMD-LIVING SPACE	(760)369-7207
CC38	SP06	TM16957-LLMD-LIVING SPACE	(760)369-7207
CC38	SP07	TM17328-SDMD-YUCCA V EST	(760)369-7207
CC38	SP08	TM17328-LLMD-YUCCA V EST	(760)369-7207
CC38	SP09	TM17455-SDMD-HOME DEPOT	(760)369-7207
CC38	SP10	TM16587-SDMD-MESQUITE 55	(760)369-7207
CC38	SP11	TM16587-LLMD-MESQUITE 55	(760)369-7207
CQ01	ST01	UPLAND CFD 2003-1	(866)807-6864
CQ02	ST01	FONTANA CFD #31	(800)676-7516
CQ03	ST01	FONTANA CFD #37	(800)676-7516
CQ04	ST01	RANCHO FIRE CFD 85-1	(909)477-2700
CQ05	ST01	FONTANA CFD #39M	(800)676-7516
CQ06	ST01	FONTANA CFD #40M	(800)676-7516
CQ07	ST01	CHINO CFD #99-1	(800)439-6553
CQ08	SP01	CHINO CFD #1	(800)439-6553
CQ09	SP01	COLTON CFD 90-1	(866)807-6864
CQ10	SP01	COLTON CFD 87-1	(866)807-6864
CQ11	SP01	COLTON CFD 88-1	(866)807-6864
CQ12	SP01	FONTANA CFD #1 SOUTHRIDGE	(800)676-7516
CQ13	SP01	FONTANA CFD #2 HERITAGE	(800)676-7516
CQ14	SP01	COLTON CFD 89-1	(866)807-6864
CQ15	SP01	COLTON CFD 89-2	(866)807-6864
CQ16	SP01	FONTANA CFD #4 WALNUT VLG	(800)676-7516
CQ18	SP01	HIGHLAND CFD #90-1	(866)807-6864
CQ19	ST01	FONTANA CFD #41M	(800)676-7516
CQ20	ST01	ONTARIO CFD #5	(909)395-2124
CQ21	ST01	ONTARIO CFD #1	(909)395-2124
CQ22	SP01	ONTARIO CFD #1	(909)395-2124
CQ23	SP01	ONTARIO CFD #4	(909)395-2124
CQ24	SP01	RANCHO CUCAMONGA CFD 84-1	(909)477-2700
CQ25	SP01	RANCHO CUCAMONGA CFD 88-1	(909)477-2700
CQ27	SP01	RANCHO CFD 88-2 DRAINAGE	(909)477-2700
CQ28	SP01	RIALTO CFD 87-1	(866)807-6864
CQ29	SP01	RIALTO CFD 87-2	(800)755-6864
CQ31	ST01	CHINO HILLS CFD #1	(866)807-6864
CQ32	ST01	CHINO HILLS CFD #2	(866)807-6864
CQ33	ST01	CHINO HILLS CFD #4	(866)807-6864
CQ34	ST01	CHINO HILLS CFD #5	(866)807-6864
CQ35	ST01	CHINO HILLS CFD #8	(866)807-6864
CQ36	ST01	CHINO HILLS CFD #6	(866)807-6864
CQ37	ST01	CHINO HILLS CFD #9B	(866)807-6864
CQ38	ST01	FONTANA CFD 90-3 EMPIRE	(800)676-7516
CQ39	ST01	FONTANA CFD #3 HUNTERS RG	(800)676-7516
CQ40	ST01	VICTORVILLE CFD 90-1	(866)807-6864
CQ41	ST01	HESPERIA CFD 91-3	(800)676-7516
CQ42	ST01	NEEDLES CFD 91-1 KAHALA	(562)598-7677
CQ43	ST01	CHINO HILLS CFD #9C	(866)807-6864
CQ44	ST01	CHINO CFD #2	(800)439-6553
CQ45	ST01	RANCHO CUCAMONGA CFD 93-3	(909)477-2700
CQ46	ST01	NEEDLES CFD 94-1	(562)598-7677
CQ47	ST01	HESPERIA FIRE CFD 94-1	(800)676-7516
CQ48	ST01	FONTANA CFD #6 LANDINGS	(800)676-7516
CQ49	ST01	FONTANA CFD #6-1 STRATHAM	(800)676-7516
CQ50	ST01	CNTRY CLUB ESTATES CFD #7	(800)676-7516
CQ51	ST01	FONTANA CFD #8 PRESLEY	(800)676-7516
CQ52	ST01	FONTANA CFD #9M	(800)676-7516
CQ53	ST01	FONTANA CFD #11 HERITAGE	(800)676-7516
CQ54	ST01	YUCAIPA CFD #98-1 CHAPMAN	(866)807-6864

SPECIAL ASSESSMENT CONTACT LIST

AGENCY	ACCOUNT	ACCOUNT NAME	PHONE NUMBER
CQ55	ST01	SIERRA LAKES CFD #12	(800)676-7516
CQ56	ST01	CHINO HILLS CFD #10	(866)807-6864
CQ57	ST01	FONTANA CFD #6-2	(800)676-7516
CQ58	ST01	FONTANA CFD #13M	(800)676-7516
CQ59	ST01	RANCHO CUCA CFD 2000-01	(909)477-2700
CQ60	ST01	RANCHO CUCA CFD 2000-02	(909)477-2700
CQ61	ST01	REDLANDS CFD 2001-1	(949)955-1500
CQ62	ST01	CITY OF CHINO CFD 2000-1	(800)439-6553
CQ63	ST01	FONTANA CFD 6-3A	(800)676-7516
CQ64	ST01	FONTANA CFD #14M	(800)676-7516
CQ65	ST01	HIGHLAND CFD 2001-1	(866)807-6864
CQ66	ST01	RANCHO CUCA CFD 2001-01 3	(909)477-2700
CQ67	ST01	VICTORVILLE CFD 01-01	(866)807-6864
CQ68	ST01	FONTANA CFD #10M	(800)676-7516
CQ69	ST01	FONTANA CFD #15M	(800)676-7516
CQ70	ST01	FONTANA CFD #16M	(800)676-7516
CQ71	ST01	FONTANA CFD #18M	(800)676-7516
CQ72	ST01	CITY OF CHINO CFD 2001-1	(800)439-6553
CQ73	ST01	FONTANA CFD #20M STG COTT	(800)676-7516
CQ74	ST01	FONTANA CFD #21M GRDN VIL	(800)676-7516
CQ75	ST01	RANCHO CUCA CFD 01-1 1&2	(909)477-2700
CQ76	ST01	FONTANA CFD 23M CDS HOMES	(800)676-7516
CQ77	ST01	FONTANA CFD 22 SIERRA SO.	(800)676-7516
CQ78	ST01	RNCHO CUCA CFD 03-1 AREA1	(909)477-2700
CQ79	ST01	RNCHO CUCA CFD 03-1 AREA2	(909)477-2700
CQ80	ST01	REDLANDS CFD 2003-1	(949)955-1500
CQ81	ST01	FONTANA CFD 24M	(800)676-7516
CQ82	ST01	FONTANA CFD 25M	(800)676-7516
CQ83	ST01	FONTANA CFD 27M	(800)676-7516
CQ84	ST01	FONTANA CFD 28M	(800)676-7516
CQ85	ST01	FONTANA CFD 29M	(800)676-7516
CQ86	ST01	FONTANA CFD 30M	(800)676-7516
CQ87	ST01	CHINO CFD 2003-1	(800)439-6553
CQ88	ST01	CHINO CFD 2003-2	(800)439-6553
CQ89	ST01	CHINO CFD 2003-4	(800)439-6553
CQ90	ST01	REDLANDS CFD 2004-1	(800)439-6553
CQ91	ST01	UPLAND CFD 2003-2 I.A. 1	(866)807-6864
CQ92	ST01	UPLAND CFD 2003-2 I.A. 2	(866)807-6864
CQ93	ST01	FONTANA CFD 33M	(800)676-7516
CQ94	ST01	FONTANA CFD 34M	(800)676-7516
CQ95	ST01	CHINO CFD 2003-3 IA 1 FAC	(800)439-6553
CQ95	ST02	CHINO CFD 2003-3 IA 1 SVC	(800)439-6553
CQ95	ST03	CHINO CFD 2003-3 IA 1 SVC	(800)676-7516
CQ97	ST01	FONTANA CFD 35M	(800)676-7516
CQ98	ST01	FONTANA CFD 36M	(800)676-7516
CQ99	ST01	FONTANA CFD 38M	(800)676-7516
CS17	ST01	HESPERIA FIRE ASSESSMENT	(800)676-7516
CS17	ST02	HESPERIA VEG./CLEAR ASMT	(760)947-1603
CS18	SW01	HESPERIA WATER STANDBY	(760)947-1840
CS18	TS01	HESPERIA WATER A.D. #3	(800)676-7516
CS33	SU01	DELINQUENT WATER FEES-VV	(760)955-1521
CS33	SU02	DELINQUENT WATER FEES-BM	(760)243-1956
CS33	SW01	STANDBY AVAIL-VICTOR VLY	(760)955-2987
CS33	SW02	STANDBY AVAIL-BALDY MESA	(760)955-2987
CS33	TW01	VV WATER ASSESS. DIST. 2R	(951)587-3500
CS34	SP01	VICTORVILLE FIRE ASMT	(760)955-5235
DQ01	ST01	RANCHO CUCA CFD 2000-03A	(909)477-2700
DQ02	ST01	RANCHO CUCA CFD 2000-03B	(909)477-2700

SPECIAL ASSESSMENT CONTACT LIST

AGENCY	ACCOUNT	ACCOUNT NAME	PHONE NUMBER
DQ03	ST01	FONTANA CFD 32M	(800)676-7516
DQ04	ST01	FONTANA CFD 42M	(800)676-7516
DQ05	ST01	FONTANA CFD 44M	(800)676-7516
DQ06	ST01	FONTANA CFD 45M	(800)676-7516
DQ07	ST01	FONTANA CFD 47M	(800)676-7516
DQ08	ST01	FONTANA CFD 46M	(800)676-7516
DQ09	ST01	CHINO CFD 2003-3 IA 2 FAC	(800)439-6553
DQ09	ST02	CHINO CFD 2003-3 IA 2 SVC	(800)439-6553
DQ09	ST03	CHINO CFD 2003-3 IA 2 SVC	(800)676-7516
DQ10	ST01	CHINO CFD 2005-2	(800)439-6553
DQ10	ST02	CHINO CFD 2005-2 SVCS	(800)439-6553
DQ11	ST01	RANCHO CUCA CFD 2004-01	(909)477-2700
DQ12	ST01	FONTANA CFD 48M	(800)676-7516
DQ13	ST01	FONTANA CFD 49M	(800)676-7516
DQ14	ST01	FONTANA CFD 50M	(800)676-7516
DQ15	ST01	FONTANA CFD 51M	(800)676-7516
DQ16	ST01	RIALTO CFD 2006-1 ELM PRK	(866)807-6864
DQ17	ST01	HESPERIA CFD 2005-1	(800)676-7516
DQ18	ST01	RANCHO CUCA CFD 2006-01	(909)477-2700
DQ19	ST01	RANCHO CUCA CFD 2006-02	(909)477-2700
DQ20	ST01	FONTANA CFD 53M	(800)676-7516
DQ21	ST01	FONTANA CFD 54M	(800)676-7516
DQ22	ST01	FONTANA CFD 55M	(800)676-7516
DQ23	ST01	FONTANA CFD 56M	(800)676-7516
DQ24	ST01	FONTANA CFD 57M	(800)676-7516
DQ25	ST01	FONTANA CFD 58M	(800)676-7516
DQ26	ST01	FONTANA CFD 59M	(800)676-7516
DQ27	ST01	FONTANA CFD 60M	(800)676-7516
DQ28	ST01	FONTANA CFD 61M	(800)676-7516
DQ29	ST01	CHINO CFD 2005-1 FACILITY	(800)439-6553
DQ29	ST02	CHINO CFD 2005-1 SERVICES	(800)439-6553
DQ30	ST01	CHINO CFD 2006-2	(800)439-6553
DQ31	ST01	ADELANTO CFD 2006-5 IA 1	(866)807-6864
DQ32	ST01	CITY OF S.B. CFD 1033	(909)384-5026
DQ33	ST01	VICTORVILLE CFD 07-1	(866)807-6864
DQ34	ST01	FONTANA CFD 62M	(800)676-7516
DQ35	ST01	FONTANA CFD 63M	(800)676-7516
DQ36	ST01	CHINO CFD 2003-3 IA 5 SVC	(800)439-6553
DQ37	ST01	ONTARIO CFD #9 EDENGLLEN	(877)561-8293
DQ38	ST01	ONTARIO CFD #13	(909)395-2124
DQ39	ST01	ONTARIO CFD #10	(909)395-2124
DQ40	ST01	FONTANA CFD 64M	(800)676-7516
DQ41	ST01	FONTANA CFD 65M	(800)676-7516
DQ42	ST01	FONTANA CFD 67M	(800)676-7516
DQ43	ST01	CHINO CFD 2009-1	(800)439-6553
SB01	DD04	CHAFFEY COLLEGE BOND	(909)987-1737
SB01	DD05	SAN BDNO COMM COLLEGE BOND	(909)382-4022
SB01	DD06	VV COMM COLLEGE MEASURE JJ	(760)245-4271
SB02	DD02	BEAR VALLEY UNIFIED BOND	(909)866-4631
SB02	DD03	BARSTOW UNIFIED BOND	(760)255-6009
SB02	DD05	FONTANA UNIFIED BOND	(909)357-5000
SB02	DD06	NEEDLES UNIFIED BOND	(760)326-3891
SB02	DD07	REDLANDS UNIFIED BOND	(909)307-5300
SB02	DD08	SCHOOL BONDS	(909)381-1164
SB02	DD09	SCHOOL BONDS	(909)372-4061
SB02	DD10	SCHOOL BONDS	(909)820-7700
SB02	DD11	SCHOOL BONDS	(909)985-1864
SB02	DD12	COLTON UNIFIED BOND	(909)580-5000

SPECIAL ASSESSMENT CONTACT LIST

AGENCY	ACCOUNT	ACCOUNT NAME	PHONE NUMBER
SB02	DD13	CHINO UNIFIED BOND	(909)628-1201
SB03	DA02	SCHOOL BONDS	(909)988-8511
SB03	DD02	CHAFFEY HIGH BOND	(909)988-8511
SB03	DD04	VICTOR HIGH BOND	(760)955-3200
SB04	DA09	SCHOOL BONDS S.F.I.D. #1	(909)947-2992
SB04	DD01	ALTA LOMA ELEMENTARY BOND	(909)484-5151
SB04	DD04	CENTRAL ELEMENTARY BOND	(909)989-8541
SB04	DD09	MT VIEW ELEMENTRY SFID #1	(909)947-2205
SB04	DD10	ONTARIO-MONTCL ELEMBOND	(909)459-2507
SB04	DD15	VICTOR ELEMENTARY BOND	(760)245-1691
SB04	DD19	ORO GRANDE ELEMENTARY BOND	(760)245-9260
SB04	DD20	ADELANTO ELEMENTARY BOND	(760)246-8691
TU85	DD01	SCHOOL BONDS	(909)845-1631
UD06	SR01	CSA 18 ROAD MAINTENANCE	(909)387-5940
UD08	SP01	CSA 20 PARK MAINTENANCE	(909)387-5940
UD12	SP01	FIRE SERVICE ZONE FP-1	(909)387-5947
UD22	SP01	PARAMEDIC SERVICE ZN PM-2	(909)387-5947
UD23	SP01	PARAMEDIC SERVICE ZN PM-3	(909)387-5947
UD24	SP01	FIRE SERVICE ZONE FP-3	(909)387-5947
UD27	SS01	CSA 42 SEWER STANDBY	(760)955-9885
UD27	SU01	CSA 42 SEWER USER	(760)955-9885
UD27	SU02	CSA 42 DLQ WATER USER FEE	(760)955-9885
UD27	SU03	CSA 42 DEL REFUSE FEES	(760)955-9885
UD27	SW01	CSA 42 WATER STANDBY	(760)955-9885
UD32	TW01	CSA 48E 80-1 WATER BOND	(866)807-6864
UD37	SS01	CSA 53B-1 SEWER STANDBY	(760)955-9885
UD37	SU01	CSA 53B-1 SEWER SERVICE	(760)955-9885
UD37	TS01	CSA 53B-1 N SHORE BOND	(909)387-5829
UD43	SR01	CSA 59 ROAD IMPROVEMENTS	(909)387-5940
UD47	SP01	CSA 64 ANNEXATION FEE	(909)387-5829
UD47	SS01	CSA 64 SEWER STANDBY	(760)955-9885
UD47	SU01	CSA 64 DLQ SEWER CHARGE	(760)955-9885
UD47	SU02	CSA 64 DLQ WATER CHARGE	(760)955-9885
UD47	SW01	CSA 64 WATER STANDBY	(760)955-9885
UD49	SR01	CSA 69 ROAD IMPROVEMENTS	(909)387-5940
UD50	SP03	CSA 70 FIRE HAZARD	(909)387-5829
UD50	SP04	CSA 70 EMERGENCY RESPONSE	(909)387-5829
UD52	SS01	CSA 70B SEWER STANDBY	(760)951-0006
UD52	SU01	CSA 70B DLQ SEWER CHARGE	(760)951-0006
UD53	SU01	CSA 70C DLQ WATER FEE	(760)951-0006
UD53	SW01	CSA 70C WATER STANDBY	(760)951-0006
UD54	SP01	CSA 70D-1 MAINT SERVICE	(909)387-5940
UD56	SU01	CSA 70F DLQ WATER USER	(760)955-9885
UD56	SW01	CSA 70F WATER STANDBY	(760)955-9885
UD57	SR01	CSA 70 G ROAD MAINTENANCE	(909)387-5940
UD57	SU01	CSA 70 DLQ WATER USER	(760)955-9885
UD57	SW01	CSA 70G WATER AVAIL	(760)955-9885
UD57	TW01	CSA 70G A.D.94-2,S.A.81-1	(909)387-5829
UD58	TS01	CSA 70H A.D.94-2,S.A.1-H	(909)387-5829
UD59	SP01	CSA 70J WATER LINE EXT	(760)955-9885
UD59	SP02	CSA 70J FZ4 WATER LINE EX	(760)955-9885
UD59	SU01	CSA 70J DLQ WATER USER	(760)955-9885
UD59	SW01	CSA 70-J WATER STANDBY	(760)955-9885
UD59	TW01	CSA 70J A.D.94-2,S.A.84-3	(909)387-5829
UD59	TW02	CSA 70J A.D.94-2,S.A.87-2	(909)387-5829
UD60	SP01	CSA 70L FZ4 WATER EXP	(760)955-9885
UD60	SP03	CSA 70L FZ5 WATER EXP	(760)955-9885
UD60	SU01	PPHCSD DLQ WATER/SEWER	(760)868-1212

SPECIAL ASSESSMENT CONTACT LIST

AGENCY	ACCOUNT	ACCOUNT NAME	PHONE NUMBER
UD60	SW01	PPHCSD WATER AVAIL	(760)868-1212
UD60	TW01	CSA 70L A.D.94-2,S.A.82-6	(909)387-5829
UD60	TW02	CSA 70L A.D.94-2,S.A.84-2	(909)387-5829
UD60	TW03	CSA 70L A.D.94-2,S.A.84-4	(909)387-5829
UD60	TW04	CSA 70L A.D.94-2,S.A.87-3	(909)387-5829
UD61	SP01	CSA 70L-1 WATER SYSTEM	(760)955-9885
UD61	TW01	CSA 70L-1 ASMT DIST 82-4	(909)387-5829
UD62	SP01	CSA 70M PARK IMPROVEMENT	(909)387-5940
UD62	SP02	FIRE SERVICE ZONE FP-4	(909)387-5947
UD62	SR01	CSA 70M ROAD IMPROVEMENT	(909)387-5940
UD63	SP01	PARAMEDIC SERVICE ZN PM-1	(909)387-5947
UD66	SU01	CSA 70E-1 SERVICE CHARGE	(909)387-5940
UD67	SR01	CSA 70 R-2 ROAD MAINT	(909)387-5940
UD68	SR01	CSA 70R-3 ROAD IMPROV	(909)387-5940
UD68	SR02	CSA 70R-3 AREA A E LN RD	(909)387-5940
UD69	SR01	CSA 70R-4 ROAD IMPROV	(909)387-5940
UD70	SR01	CSA 70R-5 ROAD MAINT	(909)387-5940
UD70	TT01	CSA 70R-5 A.D. 91-1	(909)387-5829
UD71	SP01	CSA 70P-6 PARK DISTRICT	(909)387-5940
UD72	SS02	CSA 70SP-2 DELQ SEWER USE	(760)955-9885
UD73	SR01	CSA 70R-8 ROAD MAINT	(909)387-5940
UD74	SR01	CSA 70R-9 ROAD MAINT	(909)387-5940
UD75	TT01	CSA 70B&C AD 94-2 SA 90-2	(909)387-5829
UD76	SS01	CSA 70S-3 SEWER STANDBY	(760)955-9885
UD76	SU01	CSA 70S-3 DLQ SEWER STBY	(760)955-9885
UD76	TS01	CSA 70S-3 A.D.94-2,SA82-1	(909)387-5829
UD79	SP01	CSA 70 S-7 SEWER TRUNK	(760)955-9885
UD79	SP02	CSA 70S-7 A.D. 2001-01	(909)387-5829
UD82	SU01	CSA 70W-1 DLQ WATER USER	(760)955-9885
UD82	SW01	CSA 70W-1 WATER STANDBY	(760)955-9885
UD84	SU01	CSA 70W-3 DLQ WATER USER	(760)955-9885
UD84	SW01	CSA 70W-3 WATER STANDBY	(760)955-9885
UD85	SP01	CSA 70W-4 WATER SYSTEM	(760)955-9885
UD85	SU01	CSA 70W-4 DLQ WATER	(760)955-9885
UD85	SW01	CSA 70W-4 WATER AVAIL	(760)955-9885
UD85	TW01	CSA 70W-4 A.D.94-2,SA82-5	(909)387-5829
UD86	TW01	CSA 70W-5 WATER MAIN EXT	(909)387-5829
UD88	SU01	LAKE HAVASU REFUSE CHARGE	(909)387-5940
UD91	SR01	CSA 79R-1 ROAD IMPROV	(909)387-5940
UD91	SS01	CSA 79 SEWER AVAIL	(760)955-9885
UD91	SU01	CSA 79 DLQ SEWER USER	(760)955-9885
UD91	TS01	CSA 79 SEWER BOND 74-1	(909)387-5829
UD92	SR01	CSA 70R-45 ERWIN LK SO	(909)387-5940
UD96	SU01	CSA 82 SEWER USER	(760)955-9885
UD97	SU01	CSA 84SV-4 DLQ SEWER USER	(760)955-9885
UD98	SP01	CSA 70SL-1 LIGHTING	(909)387-5940
UE01	SR01	CSA 70R-11 ROAD MAINT	(909)387-5940
UE02	SR01	CSA 70R-12 ROAD MAINT	(909)387-5940
UE03	SR01	CSA 70R-13 ROAD MAINT	(909)387-5940
UE05	SR01	CSA 70R-15 ROAD MAINT	(909)387-5940
UE06	SR01	CSA 70R-16 ROAD IMPROV	(909)387-5940
UE07	SP01	CSA 70W-7 WATER SERVICE	(760)955-9885
UE09	SP01	CSA 70W-9 WATER SERVICE	(760)955-9885
UE10	SP01	CSA 110 CORRIDOR STUDY	(760)955-9885
UE11	ST01	CSA 70CG WATER LOAN	(909)387-5940
UE11	SW01	CSA 70CG DELINQ WATER FEE	(760)955-9885
UE18	SP01	CSA 70R-17 SPECIAL ASMT	(909)387-5940
UE19	SP01	SERVICE ZN FP-2 FIRE PARK	(909)387-5947

SPECIAL ASSESSMENT CONTACT LIST

AGENCY	ACCOUNT	ACCOUNT NAME	PHONE NUMBER
UE20	SP01	CSA 70W-10 WATER SERVICE	(909)387-5940
UE21	SR01	CSA 70R-19 ROAD MAINT	(909)387-5940
UE22	SR01	CSA 70R-20 ROAD MAINT	(909)387-5940
UE23	SP01	CSA 70SL-2 LIGHTING	(909)387-5940
UE24	SP01	CSA 70SW-1 WATER ASMT	(909)387-5940
UE25	SR01	CSA 70R-21 ROAD MAINT	(909)387-5940
UE26	SR01	CSA 70R-22 ROAD MAINT	(909)387-5940
UE27	SR01	CSA 70R-25 ROAD MAINT	(909)387-5940
UE28	SR01	CSA 70R-26 ROAD MAINT	(909)387-5940
UE29	SR01	CSA 70R-28 ROAD MAINT	(909)387-5940
UE30	SR01	CSA 70R-7 ROAD MAINT	(909)387-5940
UE31	SR01	CSA 70R-30 ROAD MAINT	(909)387-5940
UE32	SR01	CSA 70R-23 ROAD MAINT	(909)387-5940
UE33	SR01	CSA 70R-29 ROAD MAINT	(909)387-5940
UE34	SR01	CSA 70R-32 ROAD IMPROV	(909)387-5940
UE35	SP01	CSA 53C IMPROVEMENTS	(909)387-5940
UE36	SR01	CSA 70R-31 ROAD MAINT	(909)387-5940
UE37	SR01	CSA 70R-34 ROAD MAINT	(909)387-5940
UE38	SR01	CSA 70R-33 ROAD IMPROV	(909)387-5940
UE40	SP01	CSA 70P-8 PARK & LIGHTING	(909)387-5940
UE41	SR01	CSA 70R-35 ROAD IMPROV	(909)387-5940
UE42	SR01	CSA 70R-36 ROAD MAINT	(909)387-5940
UE43	SP01	CSA 70 ZONE P-9 FONTANA	(909)387-5940
UE44	SP01	CSA 70 ZONE P-10	(909)387-5940
UE45	SP01	CSA 70 TV-5	(909)387-5940
UE46	SR01	CSA 70R-37 ROAD IMPROV	(909)387-5942
UE47	SP01	CSA 70 TV-4	(909)387-5940
UE48	SR01	CSA 70R-39 ROAD MAINT	(909)387-5940
UE49	SR01	CSA 70R-40 ROAD MAINT	(909)387-5940
UE51	SR01	CSA 70R-41 ROAD/ST. LIGHT	(909)387-5940
UE52	SR01	CSA 70R-42 ROAD MAINT	(909)387-5940
UE53	SR01	CSA 70 R-43 ROAD MAINT	(909)387-6067
UE54	SP01	CSA 70DB-1 ENERGY & MAINT	(909)387-5940
UE55	SR01	CSA 70 R-44 RHINE RD	(909)387-5940
UE55	SR02	CSA 70 R-44 SAW PIT ROAD	(909)387-5940
UE56	SP01	CSA 70 SL-2 CHINO	(909)387-5940
UE57	SP01	CSA 70 SL-3 MENTONE	(909)387-5940
UE58	SP01	CSA 70 P-12 GRAND AVE EST	(909)387-5940
UE59	SP01	FIRE SERVICE ZONE FP-5	(909)387-5947
UE60	SP01	CSA 70 P-13 LMD	(909)387-5940
UE61	SP01	CSA 70 SL-4 BLOOMINGTON	(909)387-5940
UE62	SL01	CSA 70 IMP ZONE P-14	(909)387-5940
UE63	SL01	CSA 70 IMP ZONE P-15	(909)387-5940
UE64	SL01	CSA 70 IMP ZONE GH	(909)387-5940
UE64	SS01	CSA 70 GH DELQ SEWER USER	(760)955-9885
UE65	SL01	CSA 70 IMP ZONE P-16	(909)387-5940
UE66	SL01	CSA 70 SL-5 MUSCOY ST LGT	(909)387-5940
UE67	SL01	CSA EV-1 STREETLIGHTING	(909)387-5940
UE68	SP01	CSA 70 IMP ZONE P-17	(909)387-5940
UE69	SR01	CSA 70 R-46 SO FAIRWAY DR	(909)387-5940
UE70	SP01	CSA 70 IMP ZONE DB-2	(909)387-5940
UE86	SP01	RNCHO HILLS ESTATES STUDY	(909)387-5940
UF01	SP01	FIRE PROTECTION ZONE FP-1	(909)387-5947
UF01	SP02	FIRE PROTECTION ZONE FP-2	(909)387-5947
UF01	SP03	FIRE PROTECTION ZONE FP-3	(909)387-5947
UF01	SP04	FIRE PROTECTION ZONE FP-4	(909)387-5947
UF01	SP05	FIRE PROTECTION ZONE FP-5	(760)947-8023
UF01	SP06	PARAMEDIC SERV. ZONE PM-1	(909)387-5947

SPECIAL ASSESSMENT CONTACT LIST

AGENCY	ACCOUNT	ACCOUNT NAME	PHONE NUMBER
UF01	SP07	PARAMEDIC SERV. ZONE PM-2	(909)387-5947
UF01	SP08	PARAMEDIC SERV. ZONE PM-3	(909)387-5947
UF01	SP09	FIRE PROTECTION ZONE FP-6	(760)365-3335
UF20	SP01	LAKE ARROWHEAD FIRE SERV	(909)387-5940
UP05	SP01	BARSTOW PARK & REC AD93-2	(909)387-5940
UQ09	ST01	CFD 2003-1 CITRUS PLAZA	(909)387-5829
UQ10	ST01	CFD 2002-1 KAISER COMM CT	(909)387-5829
UQ11	ST01	CFD 2002-2 KAISER FPD	(909)387-5829
UQ12	ST01	SB CO CFD 2006-1 I.A. 1	(909)387-5829
UQ12	ST02	SB CO CFD 2006-1 SPC TX A	(909)387-5829
UQ12	ST03	SB CO CFD 2006-1 SPC TX B	(909)387-5829
US05	SS01	CRESTLINE SEWER AVAIL	(909)338-1751
US05	SU01	CRESTLINE DLQ SEWER	(909)338-1751
US05	TS01	CRESTLINE SANI BOND 6	(909)387-5829
US05	TS02	CRESTLINE SANI BOND 8	(909)387-5829
US05	TS03	CRESTLINE SANI BOND 9	(909)387-5829
US05	TS04	CRESTLINE SANI BOND 10	(909)387-5829
US05	TS05	CRESTLINE SANI BOND 11	(909)387-5829
US05	TS06	CRESTLINE SANI BOND 12	(909)387-5829
VF03	SP01	PARAMEDIC SERVICE ZN PM-A	(909)338-3311
VF03	SP02	CREST FOREST FIRE - WEED	(909)338-3311
VF03	SP03	PARAMEDIC SERVICE ZN PM-1	(909)338-3311
VP01	SP01	APPLE VALLEY PARK A.D. 1	(760)247-6411
VP02	SP01	HESP PARK-LAND/LIGHT #1	(800)676-7516
VP02	SP02	HESP PARK-LAND/LIGHT #2	(800)676-7516
VP02	SP03	HESP PARK-LAND/LIGHT #2B	(800)676-7516
VP02	SP04	HESP PARK-LAND/LIGHT #2C	(800)676-7516
VP02	SP05	HESP PARK-LAND/LIGHT #2D	(800)676-7516
VP02	SP06	HESP PARK-LAND/LIGHT #2E	(800)676-7516
VP02	SP07	HESP PARK-LAND/LIGHT #2F	(800)676-7516
VP02	SP08	HESP PARK-LAND/LIGHT #2G	(800)676-7516
VP02	SP09	HESP PARK-LAND/LIGHT #2H	(800)676-7516
VP02	SP10	HESP PARK-LAND/LIGHT #2I	(800)676-7516
VP02	SP11	HESP PARK-LAND/LIGHT #2J	(800)676-7516
VP02	SP12	HESP PARK-LAND/LIGHT #2K	(800)676-7516
VP02	SP13	HESP PARK-LAND/LIGHT #2L	(800)676-7516
VP02	SP14	HESP PARK-LAND/LIGHT #2M	(800)676-7516
VP02	SP15	HESP PARK-LAND/LIGHT #2N	(800)676-7516
VP02	SP16	HESP PARK-LAND/LIGHT #2O	(800)676-7516
VP02	SP17	HESP PARK-LAND/LIGHT #2P	(800)676-7516
VP02	SP18	HESP PARK-LAND/LIGHT #2Q	(800)676-7516
VP02	SP19	HESP PARK-LAND/LIGHT #2R	(800)676-7516
VP02	SP20	HESP PARK-LAND/LIGHT #2 S	(800)676-7516
VP02	SP21	HESP PARK-LAND/LIGHT #2 T	(800)676-7516
VP02	SP22	HESP PARK-LAND/LIGHT #2 U	(800)676-7516
VP02	SP23	HESP PARK-LAND/LIGHT #2 V	(800)676-7516
VP02	SP24	HESP PARK-LAND/LIGHT #2 W	(800)676-7516
VP02	SP25	HESP PARK-LAND/LIGHT #2 X	(800)676-7516
VP02	SP26	HESP PARK-LAND/LIGHT #2 Y	(800)676-7516
VP02	SP27	HESP PARK-LAND/LIGHT #2 Z	(800)676-7516
VP02	SP28	HESP PARK-LAND/LIGHT #2A1	(800)676-7516
VP02	SP29	HESP PARK-LAND/LIGHT #2B1	(800)676-7516
VP02	SP30	HESP PARK-LAND/LIGHT #2C1	(800)676-7516
VP02	SP31	HESP PARK-LAND/LIGHT #2D1	(800)676-7516
VP02	SP32	HESP PARK-LAND/LIGHT #2E1	(800)676-7516
VP02	SP33	HESP PARK-LAND/LIGHT #2F1	(800)676-7516
VP02	SP34	HESP PARK-LAND/LIGHT #2G1	(800)676-7516
VP02	SP35	HESP PARK-LAND/LIGHT #2H1	(800)676-7516

SPECIAL ASSESSMENT CONTACT LIST

AGENCY	ACCOUNT	ACCOUNT NAME	PHONE NUMBER
VP02	SP36	HESP PARK-LAND/LIGHT #2I1	(800)676-7516
VP02	SP37	HESP PARK-LAND/LIGHT #2J1	(800)676-7516
VP02	SP38	HESP PARK-LAND/LIGHT #2K1	(800)676-7516
VP02	SP39	HESP PARK-LAND/LIGHT #2L1	(800)676-7516
VP02	SP40	HESP PARK-LAND/LIGHT #2M1	(800)676-7516
VP02	SP41	HESP PARK-LAND/LIGHT #2N1	(800)676-7516
VP02	SP42	HESP PARK-LAND/LIGHT #2O1	(800)676-7516
VP02	SP43	HESP PARK-LAND/LIGHT #2P1	(800)676-7516
VP02	SP44	HESP PARK-LAND/LIGHT #2Q1	(800)676-7516
VP02	SP45	HESP PARK-LAND/LIGHT #2R1	(800)676-7516
VP02	SP46	HESP PARK-LAND/LIGHT #2S1	(800)676-7516
VP02	SP47	HESP PARK-LAND/LIGHT #2T1	(800)676-7516
VP02	SP48	HESP PARK-LAND/LIGHT #2U1	(800)676-7516
VP02	SP49	HESP PARK-LAND/LIGHT #2V1	(800)676-7516
VP02	SP50	HESP PARK-LAND/LIGHT #2W1	(800)676-7516
VP02	SP51	HESP PARK-LAND/LIGHT #2X1	(800)676-7516
VP02	SP52	HESP PARK-LAND/LIGHT #2Y1	(800)676-7516
VP06	SP01	RIM OF THE WORLD PARK ASM	(909)337-7275
VQ01	SP01	MT VIEW CFD DIST 1A	(866)807-6864
VQ01	SP02	MT VIEW CFD DIST 1B	(800)755-6864
VQ02	ST01	CHINO UNIFIED CFD #1	(866)807-6864
VQ03	ST01	ETIWANDA ELEM CFD #1	(800)676-3680
VQ05	ST01	CHINO UNIFIED CFD #2	(800)755-6864
VQ06	ST01	YUCAIPA UNIFIED CFD #1	(909)797-0174
VQ07	ST01	COLTON UNIFIED CFD #1	(800)755-6864
VQ08	ST01	ETIWANDA ELEM CFD #2	(800)676-3680
VQ09	ST01	ETIWANDA ELEM CFD #3	(800)676-3680
VQ10	ST01	FONTANA UNIFIED CFD #91-1	(800)676-3680
VQ11	ST01	CHAFFEY HIGH CFD #2	(800)755-6864
VQ12	ST01	CHINO UNIFIED CFD #3	(888)510-0290
VQ13	ST01	ETIWANDA ELEM CFD #4	(800)676-3680
VQ14	ST01	FONTANA UNIFIED CFD #96-1	(800)676-3680
VQ15	ST01	ETIWANDA ELEM CFD #5	(800)676-3680
VQ16	ST01	ETIWANDA ELEM CFD #6	(800)676-3680
VQ17	ST01	CUCAMONGA CFD #97-1	(866)807-6864
VQ18	ST01	MOUNTAIN VIEW CFD #97-1	(866)807-6864
VQ19	ST01	FONTANA UNIFIED CFD #97-1	(800)676-3680
VQ20	ST01	ETIWANDA ELEM CFD #7	(800)676-3680
VQ21	ST01	RANCHO ETIWANDA PUB FAC 1	(800)676-3680
VQ22	ST01	UPLAND UNIFIED CFD 99-1	(800)969-4382
VQ22	ST02	UPLAND UNIFIED CFD 99-1	(800)969-4382
VQ23	ST01	ETIWANDA ELEM CFD #8	(800)676-3680
VQ24	ST01	FONTANA UNIFIED CFD #00-1	(800)676-3680
VQ25	ST01	SILVER RIDGE PUB FAC CFD1	(800)676-3680
VQ26	ST01	COLTON JNT UNIFIED CFD #2	(800)676-3680
VQ27	ST01	FONTANA UNIFIED CFD #01-1	(800)676-3680
VQ28	ST01	REDLANDS UNIFIED CFD 01-1	(800)676-3680
VQ29	ST01	UPLAND UNIFIED CFD 01-1	(800)969-4382
VQ30	ST01	SNOWLINE JUSD CFD 2002-1	(866)807-6864
VQ31	ST01	FONTANA UNIFIED CFD #02-1	(800)676-3680
VQ32	ST01	ETIWANDA ELEM CFD #9	(800)676-3680
VQ33	ST01	HESPERIA USD CFD 2004-1	(877)250-1503
VQ34	ST01	VICTOR ELEM. CFD 2004-1	(877)250-1503
VQ35	ST01	COYOTE CYN CFD 2004-1 IA1	(800)676-3680
VQ36	ST01	HENDERSON CRK CFD 2004-2	(800)676-3680
VQ37	ST01	FONTANA UNIFIED CFD #04-1	(800)676-3680
VQ38	ST01	VCTR VLY UN HS CFD 2003-1	(877)250-1503
VQ39	ST01	FONTANA UNIFIED CFD #05-1	(800)676-3680

SPECIAL ASSESSMENT CONTACT LIST

AGENCY	ACCOUNT	ACCOUNT NAME	PHONE NUMBER
VQ40	ST01	VICTOR ELEM. CFD 2005-1	(877)250-1503
VQ41	ST01	VICTOR ELEM. CFD 2005-2	(877)250-1503
VQ42	ST01	SNOWLINE JUSD CFD 92-1	(866)807-6864
VQ43	ST01	SNOWLINE JUSD CFD 2005-1	(877)250-1503
VQ44	ST01	SNOWLINE JUSD CFD 2005-2	(866)807-6864
VQ45	ST01	SNOWLINE JUSD CFD 2005-3	(866)807-6864
VQ46	ST01	SNOWLINE JUSD CFD 2005-4	(866)807-6864
VQ47	ST01	HESPERIA USD CFD 04-1ANX1	(877)250-1503
VQ48	ST01	HESPERIA USD CFD 04-1ANX2	(877)250-1503
VQ49	ST01	HESPERIA USD CFD 2006-2	(877)250-1503
VQ50	ST01	ADELANTO SD CFD 1 I.A. A	(877)250-1503
VQ50	ST02	ADELANTO SD CFD 1 I.A. B	(877)250-1503
VQ50	ST03	ADELANTO SD CFD 1 I.A. C	(877)250-1503
VQ51	ST01	ADELANTO SCHL DIST CFD 2	(877)250-1503
VQ52	ST01	YUCAIPA-CALIMESA SD CFD 2	(877)250-1503
VQ53	ST01	FONTANA UNIFIED CFD #07-1	(800)676-3680
VQ54	ST01	COYOTE CYN CFD 2004-1 IA2	(800)676-3680
VQ55	ST01	ETIWAND SCHL DIST CFD 10	(800)676-3680
VQ56	ST01	VCT GRDN PUB FAC CFD 07-1	(800)676-3680
VQ57	ST01	VICTOR ELEM. CFD 2006-1	(877)250-1503
VQ58	ST01	VICTOR ELEM. CFD 2006-2	(877)250-1503
VQ59	ST01	YUCAIPA-CALIMESA SD CFD 3	(877)250-1503
VQ60	ST01	SNOWLINE JUSD CFD 2005-5	(877)250-1503
VQ61	ST01	SNOWLINE JUSD CFD 05-7 A	(877)250-1503
VQ62	ST01	SNOWLINE JUSD CFD 05-7 B	(877)250-1503
VQ63	ST01	HESPERIA USD CFD 2006-5	(877)250-1503
VQ64	ST01	ADELANTO SCHL DIST CFD 3	(877)250-1503
VQ65	ST01	ADELANTO SD CFD 4 TAX A	(877)250-1503
VQ65	ST02	ADELANTO SD CFD 4 TAX B	(877)250-1503
VQ66	ST01	CHINO UNIFIED CFD #4	(888)510-0290
VQ67	ST01	REDLANDS UNIFIED CFD 06-1	(800)676-3680
VQ68	ST01	COLTON JNT UNIFIED CFD #3	(877)250-1503
VQ69	ST01	VCTR VLY UN HS CFD 2007-1	(877)250-1503
VQ70	ST01	HESPERIA USD CFD 2006-3	(877)250-1503
WC02	TT01	BARSTOW HTS CSD A.D. 87-1	(800)676-7516
WC03	SP01	B BEAR CITY CSD FIRE SUPP	(909)585-2565
WC03	SP02	B BEAR CITY CSD SEWER	(909)585-2565
WC03	SP03	B BEAR CITY CSD TRASH	(909)585-2565
WC03	SP04	BBARWA SEWER FEE	(909)585-2565
WC03	SP05	B BEAR CITY CSD COMM DISP	(909)585-2565
WC03	SS01	B BEAR CITY CSD SWR STDBY	(909)585-2565
WC03	SU01	B B DELINQUENT USER FEES	(909)585-2565
WC03	SW01	B BEAR CITY CSD WTR STDBY	(909)585-2565
WC03	TS06	B BEAR CITY CSD BOND #6	(909)361-3083
WC03	TS07	B BEAR CITY CSD BOND #7	(909)361-3083
WC03	TS08	B BEAR CITY CSD BOND #8	(909)361-3083
WC03	TS09	B BEAR CITY CSD BOND #9	(909)361-3083
WC03	TS10	B BEAR CITY CSD AD 02-01	(909)585-2565
WC03	TS11	B BEAR CITY CSD AD 03-01	(909)585-2565
WC04	SP01	BIG RIVER CSD - A.D. #1	(760)665-8454
WC04	SP02	BIG RIVER CSD - PARK ASMT	(760)665-8454
WC08	SS01	LK ARROWHEAD CSD SWR AVAI	(800)676-7516
WC08	SU01	LK ARROWHEAD DLQ SEWER	(949)955-1500
WC08	SU02	LK ARROWHEAD SEWER FEES	(949)955-1500
WC08	SW01	LK ARROWHEAD CSD WTR STBY	(800)676-7516
WC08	SW02	LK ARRW CSD WTR SUPP FEE	(800)676-7516
WC08	TS01	LK ARROWHEAD SANI BOND 3	(800)676-7516
WC08	TS04	LK ARROWHEAD SANI BOND 8	(800)676-7516

SPECIAL ASSESSMENT CONTACT LIST

AGENCY	ACCOUNT	ACCOUNT NAME	PHONE NUMBER
WC08	TW01	LK ARROWHEAD CSD A.D.94-1	(800)676-7516
WC10	SP01	CSD CURRENT GENERAL TAX	(760)363-6454
WC10	SP02	03-04 RETRO GENERAL TAX	(760)363-6454
WC10	SP03	MVCSD FIRE SUPPRESSION	(866)807-6864
WC12	SS01	HELENDALE CSD SWR STANDBY	(760)951-0006
WC12	SW01	HELENDALE CSD WTR STANDBY	(760)951-0006
WC13	SU01	PPHCSD DLQ WATER/SEWER	(760)868-1212
WC13	SW01	PPHCSD WATER AVAIL	(760)868-1212
WF01	SP01	APPLE VALLEY FIRE SUPPRES	(760)247-7618
WF01	SP02	APPLE VALLEY FIRE SERVICE	(760)247-7618
WF01	SP03	APPLE VALLEY FIRE SUP SVC	(760)247-7618
WF01	SP05	APPLE VALLEY FIRE HAZARD	(760)247-3585
WF07	SP01	CHINO IND FIRE-WEED ABATE	(909)902-5285
WF08	ST01	CDF STATE FIRE FEE	(866)485-4300
WH01	ST01	BEAR VALLEY MEASURE Q	(800)641-8403
WH04	SP01	SAN BDNO MTS HOSP DIST	(800)676-7516
WM08	SP01	WV MOSQ & VECTOR CNTRL #1	(800)273-5167
WM08	SP02	WV MOSQ & VECTOR CNTRL #2	(800)273-5167
WQ01	ST01	AMIGA CFD 2002-1	(909)387-5829
WU06	TT03	B BEAR MUNI WTR #3 BONDS	(909)866-5796
WU06	TW02	BEAR VALLEY DAM MODIFY	(909)866-5796
WU08	DA04	CHINO BASIN WTR DEBT SERV	(909)357-0241
WU23	DA01	SB VALLEY MUNI WTR DBT SVC	(909)387-9200
WW02	SW01	APPLE VALLEY WTR WTR STBY	(760)247-1101
WW03	DA01	APPLE VALLEY HTS CWD DS	(760)247-7330
WW03	SW01	APPLE VALLEY HTS WTR STBY	(760)247-7330
WW03	TW01	APPLE VALLEY CWD A.D.90-1	(909)890-1255
WW04	SS01	ARROWBEAR PARK SEWER STBY	(909)890-1255
WW04	SW01	ARROWBEAR PARK WATER STBY	(909)890-1255
WW04	TS01	ARROWBEAR PARK WTR BOND 1	(909)867-2704
WW04	TS02	ARROWBEAR PARK WTR BOND 2	(909)867-2704
WW04	TS03	ARROWBEAR PARK WTR BOND 3	(909)867-2704
WW04	TS04	ARROWBEAR PARK WTR BOND 4	(909)867-2704
WW04	TS05	ARROWBEAR PARK WTR BOND 5	(909)867-2704
WW04	TS06	ARROWBEAR PARK WTR BOND 6	(909)867-2704
WW05	SU01	BALDY MESA DLQ WTR FEES	(760)949-0332
WW05	SW01	BALDY MESA IMP 1 WTR STBY	(760)949-0332
WW05	TW01	BALDY MESA A.D. 2R	(866)807-6864
WW11	SW01	CRESTLINE VLGE WTR AVAIL	(909)338-1727
WW15	SW04	HI DESERT CWD WATER STBY	(760)365-8333
WW16	DA02	JOSHUA BASIN CWD IMP 2 DS	(760)366-8438
WW16	SW01	JOSHUA BASIN WTR 93-94 #1	(760)366-8438
WW16	SW02	JOSHUA BASIN WTR 93-94 #2	(760)366-8438
WW16	SW03	JOSHUA BASIN WTR 93-94 #3	(760)366-8438
WW16	SW04	JOSHUA BASIN WTR 93-94 #4	(760)366-8438
WW16	SW05	JOSHUA BASIN STDBY COMBO	(760)366-8438
WW16	SW09	JOSHUA BASIN WTR STBY #1	(760)366-8438
WW16	SW10	JOSHUA BASIN WTR STBY #2	(760)366-8438
WW16	SW11	JOSHUA BASIN WTR STBY #3	(760)366-8438
WW16	SW12	JOSHUA BASIN WTR STBY #4	(760)366-8438
WW16	TW02	JOSHUA BASIN-COPPER MTN	(800)676-7516
WW17	DL01	JUNIPER-RIVIERA CWD D SVC	(760)247-9818
WW17	SW01	JUNIPER-RIVIERA WTR STBY	(760)247-9818
WW18	SW03	MARIANA RANCHOS WTR STBY	(760)247-9405
WW18	TW01	MARIANA RANCHOS WTR #88-1	(866)807-6864
WW22	SP01	RUNNING SPRINGS FIRE SUPP	(909)867-2766
WW22	SS01	RUNNING SPRINGS SWR STBY	(909)867-2766
WW22	SU01	RUNNING SPRINGS DL WTR SB	(909)867-2766

SPECIAL ASSESSMENT CONTACT LIST

AGENCY	ACCOUNT	ACCOUNT NAME	PHONE NUMBER
WW22	SU02	RUNNING SPRINGS DLQ WATER	(909)867-2766
WW22	SW01	RUNNING SPRINGS WTR STBY	(909)867-2766
WW22	TW01	RUNNING SPRINGS-SWR BD 6	(909)867-2766
WW22	TW02	RUNNING SPRINGS-SWR BD 7	(909)867-2766
WW22	TW03	RUNNING SPRINGS-WTR BD 9	(800)676-7516
WW22	TW04	RUNNING SPRINGS-WTR BD 10	(951)296-1997
WW25	SW01	THUNDERBIRD WATER STANDBY	(760)247-2503
WW26	SP01	29 PALMS FIRE SPECIAL TAX	(760)367-7524
WW26	SW02	29 PALMS WATER STBY 2	(760)367-7546
WW27	SW01	VICTOR VALLEY WTR STBY	(760)245-6424
WW27	TW01	VICTOR VALLEY WTR SYSTEM	(760)245-6424
WW28	SP01	WVWD DELINQ WATER CHARGES	(909)875-1804
WW29	SU01	YUCAIPA WTR DLQ SWR CHG	(909)797-6416
WW29	SU02	YUCAIPA WTR ANNUAL SEWER	(909)797-5117
WW29	TS04	YUCAIPA WATER SEWER BD 20	(800)676-7516
WW29	TS05	YUCAIPA WATER SEWER BD 7	(800)676-7516
WW29	TS06	YUCAIPA WATER SEWER BD 10	(800)676-7516
WW29	TS07	YUCAIPA WATER SEWER BD 12	(800)676-7516
WW29	TS08	YUCAIPA WATER SEWER BD 3	(800)676-7516
WW29	TS09	YUCAIPA WATER SEWER BD 5	(800)676-7516
WW29	TS10	YUCAIPA WATER SEWER BD 6	(800)676-7516
WW29	TS11	YUCAIPA WATER SEWER BD 8	(800)676-7516
WW29	TS12	YUCAIPA WATER SEWER BD 9	(800)676-7516
WW29	TS13	YUCAIPA WATER SEWER BD 11	(800)676-7516
WW35	SP01	EVWD ARROYO VERDE A.D.	(909)381-6463
WW35	SU01	EAST VALLEY WTR USER CHG	(909)381-6463
WW40	DA01	RAND JT CWD IMP 1 DEBT	(661)861-2331
WW40	SW01	RAND COMM WATER AVAIL	(760)374-2414
WW41	TW01	INDIAN WLS VLY WTR SYS BD	(800)755-6864
WW42	SW01	ARRRWH MANOR DELINQ WATER	(831)475-2404
WY08	DA01	BIG HORN/DESERT IMP 1 DEBT	(760)364-2315
WY08	SW01	BIGHORN MTS IMP1 WTR AVAI	(760)364-2315
WY08	SW02	BIGHORN MTS IMPB WTR AVAI	(760)364-2315
WY08	SW03	DESERT VIEW CWD WATER S/B	(760)364-2315
WY08	SW04	DELINQUENT WATER CHARGES	(760)364-2315
WY10	DA01	CLAWA DWR CONTRACT-SWP	(909)338-1779
WY10	DA02	CRSTLN LK ARHD PHL RNCH DS	(909)338-1779
WY10	DA03	CRSTLN LK ARHD IMP B DS	(909)338-1779
WY10	SP01	CRSTLN/LKARHD WTR BND C	(909)338-1779
WY10	SU01	CRSTLN LAKE ARHD DLQ WTR	(909)338-1779
WY10	SW01	CRSTLN LAKE ARHD WTR STBY	(909)338-0980
WY19	DA01	METRO WATER ORIG DEBT SVC	(800)755-6864
WY19	DA02	METRO WATER BRYANT DEBT	(800)755-6864
WY19	DA03	METRO WATER MID-VLY DEBT	(800)755-6864
WY19	DA04	METRO WATER 69 ANNEX DEBT	(800)755-6864
WY19	SW01	METRO WATER-WATER STBY	(866)807-6864
WY20	DI01	MOJAVE WTR BOND DEBT #2	(760)946-7000
WY20	DI04	MOJAVE WATER M BOND DEBT	(760)946-7000
WY20	DL01	MOJAVE WATER BOND DEBT #1	(760)946-7000
WY20	SP01	MOJAVE WATER AGCY WTR ACQ	(760)946-7000



SAN BERNARDINO COUNTY

AT YOUR SERVICE

WWW.SBCOUNTY.GOV
(888) 818 - 8988

